

TITLE SHEET

RIGHT-OF-WAY MAPS

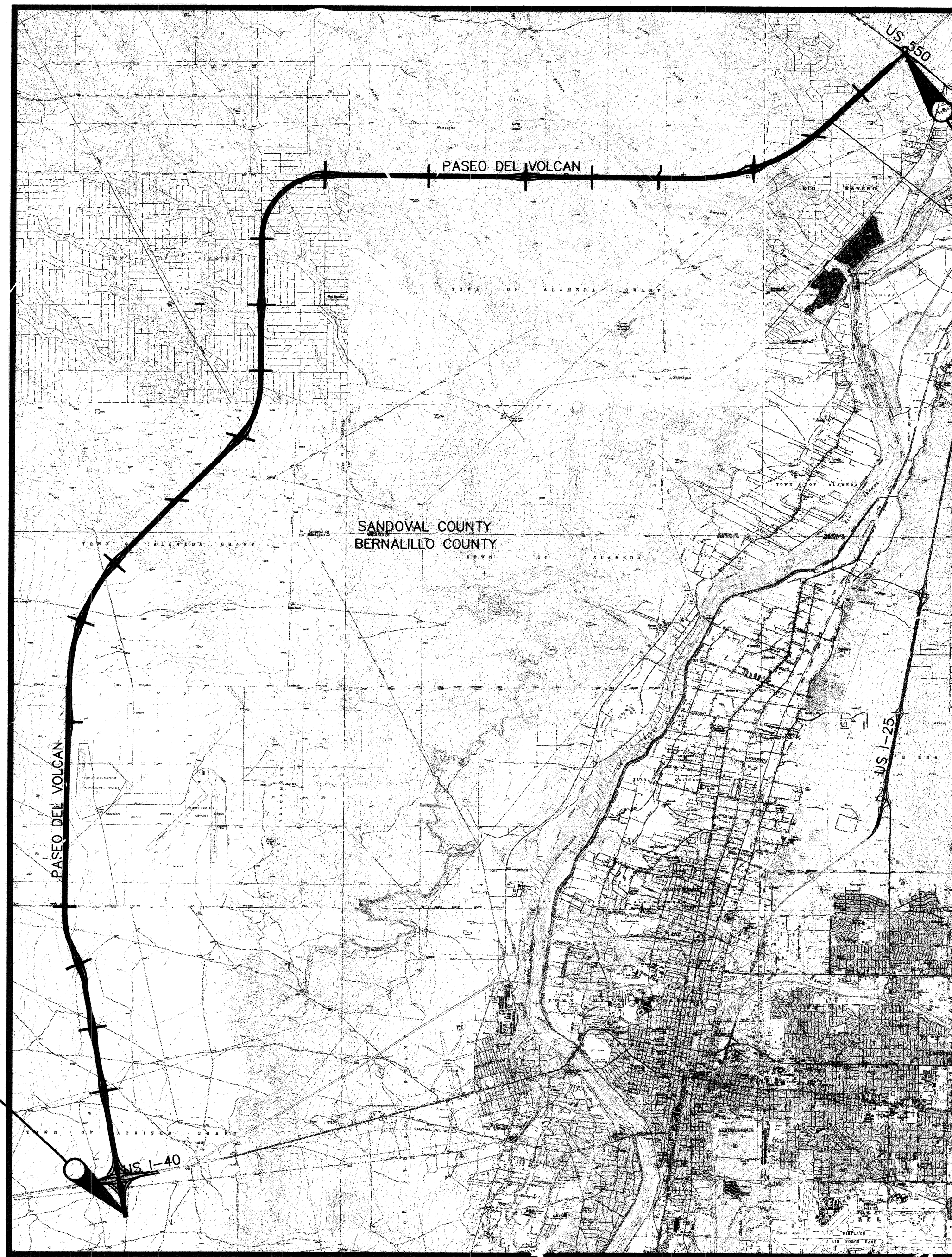
PASEO DEL VOLCAN

NMP No. NH-4007(001)

PCN 2607

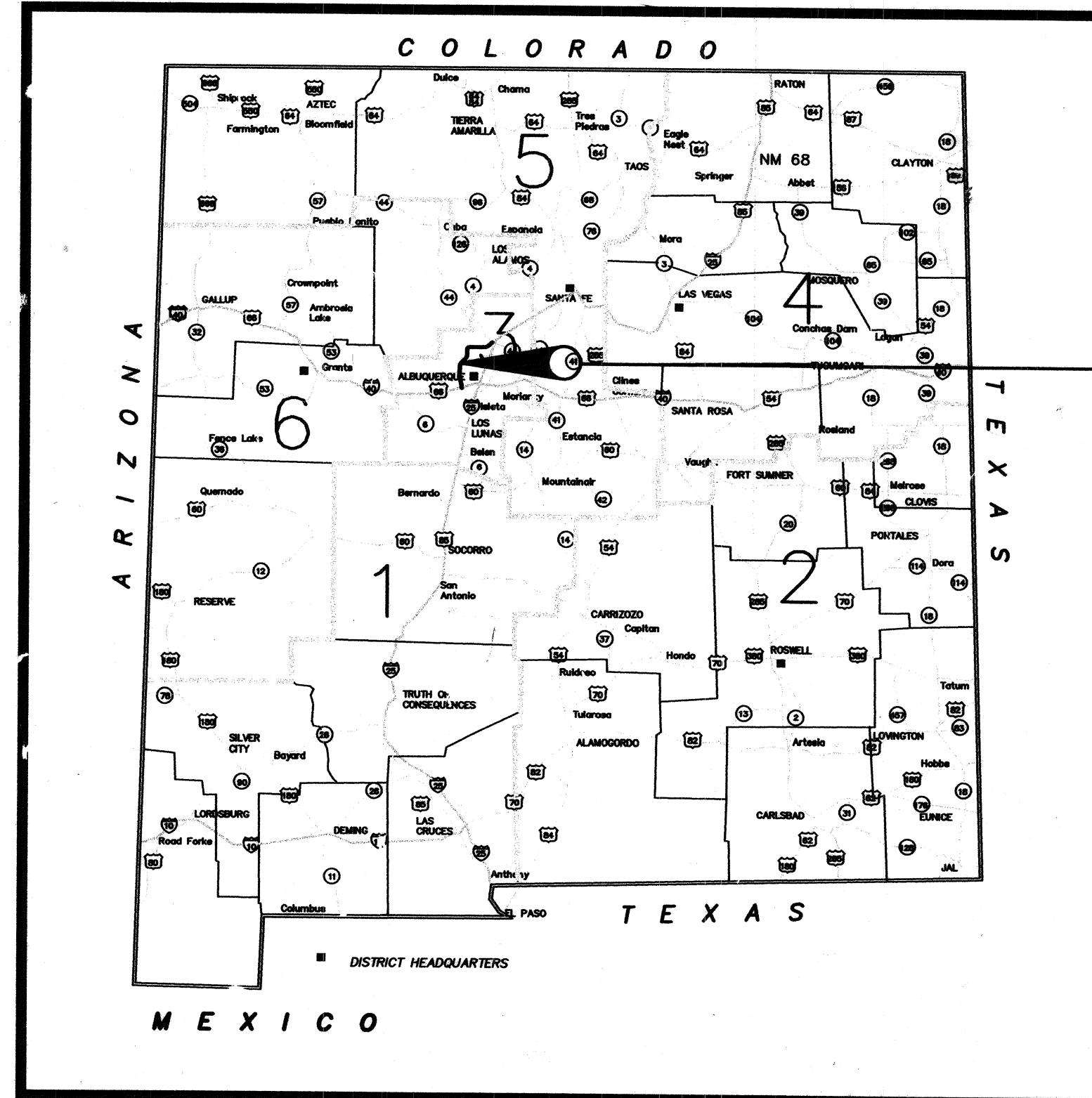
LENGTH OF R.O.W. = 30.172 MILES

INDEX OF SHEETS			
No.	DESCRIPTION	No.	DESCRIPTION
1	TITLE SHEET	45	1257+00 - 1276+00
1A	PROJECT LAYOUT SHEET	46	1276+00 - 1295+00
1B-1N	PARCEL BLOCK SHEETS	47	1295+00 - 1313+50
2	B.O.P. STA. 164+06.38 - 200+00	48	1313+50 - 1332+25
3	198+00 - 226+00	49	1332+25 - 1351+00
4	219+00 - 282+00	50	1351+00 - 1370+00
5	262+00 - 325+00	51	1370+00 - 1388+75
6	317+00 - 380+00	51A	1375+00 - 1384+00
7	368+00 - 431+00	52	1388+75 - 1407+75
8	425+00 - 488+00	53	1407+75 - 1426+50
9	478+00 - 541+00	54	1426+50 - 1445+50
10	535+00 - 598+00	55	1445+50 - 1464+00
11	592+00 - 655+00	56	1464+00 - 1483+00
12	650+00 - 713+00		
13	702+00 - 765+00	58	1482+50 - 1501+00
14	754+00 - 810+00	59	1501+00 - 1519+50
15	804+00 - 822+00	60	1519+50 - 1538+25
16	821+00 - 840+00	61	1538+25 - 1557+00
17	840+00 - 859+00	62	1557+00 - 1576+00
18	840+00 - 859+00	63	1573+00 - 1591+00
19	859+00 - 877+50	64	1573+00 - 1591+00
20	877+50 - 895+50	65	1591+00 - 1609+00
21	895+50 - 914+00	66	1609+00 - 1627+50
22	914+00 - 932+00	67	1627+50 - 1646+00
23	914+00 - 932+00	68	1646+00 - 1664+00
24	932+00 - 950+00	69	1664+00 - 1683+00
25	932+00 - 950+00	70	1664+00 - 1683+00
26	947+00 - 965+00	71	1683+00 - 1701+00
27	965+00 - 984+00	72	1701+00 - 1719+00
28	984+00 - 1002+00	73	1719+00 - 1736+00
29	1002+00 - 1020+00	74	1736+00 - 1753+00
30	1020+00 - 1039+00	75	1751+00 - F.O.P. 1758+19.84
31	1039+00 - 1057+00		
32	1057+00 - 1076+00		
33	1076+00 - 1094+50		
34	1094+50 - 1113+50		
35	1113+50 - 1132+00		
36	1132+00 - 1150+00		
37	1150+00 - 1167+50		
38	1150+00 - 1167+50		
39	1167+00 - 1185+00		
40	1184+00 - 1202+50		
41	1201+00 - 1219+00		
42	1211+00 - 1229+00		
43	1220+00 - 1238+50		
44	1238+50 - 1257+00		



Q SURVEY
 1758+19.84
 END R.O.W.
 NMP NH-4007(001)
 PT STA. BK. 1660+97.52
 EQUATION
 =PT STA. AHD. 1662+01.69

Q SURVEY
 164+06.38
 BEGIN R.O.W.
 NMP NH-4007(001)



VICINITY MAP

NMP NH-4007(001)

EFFECTIVE August 11, 2005

SECRETARY of DEPARTMENT of TRANSPORTATION

Edward L. Ruiz P.S. 12350

by SURVEY AND LANDS ENGINEERING,
SECTION MANAGER

FINAL MAP JAN. 15, 2003
DATE

NO.	DESCRIPTION	DATE	BY
1	DELETED SHEET 57	9/1/04	RSB
2	REVISED LENGTH OF R.O.W.; ADDED SHEET 51A	7/27/05	RSB
3	ADDED EQUATION STATION	7/27/05	RSB
4	DELETED SHEETS 10, 1P, 1Q	2/22/17	DA

NEW MEXICO STATE HIGHWAY COMMISSION

RIGHT-OF-WAY MAPS

NEW MEXICO PROJECT NO.

NH-4007(001)

BERNALILLO/SANDOVAL COUNTY
SHEET 1 OF 75

ACCESS CONTROLLED
PCN 2607

Right-of-Way Maps Prepared By:

DATE: MAY, 2001

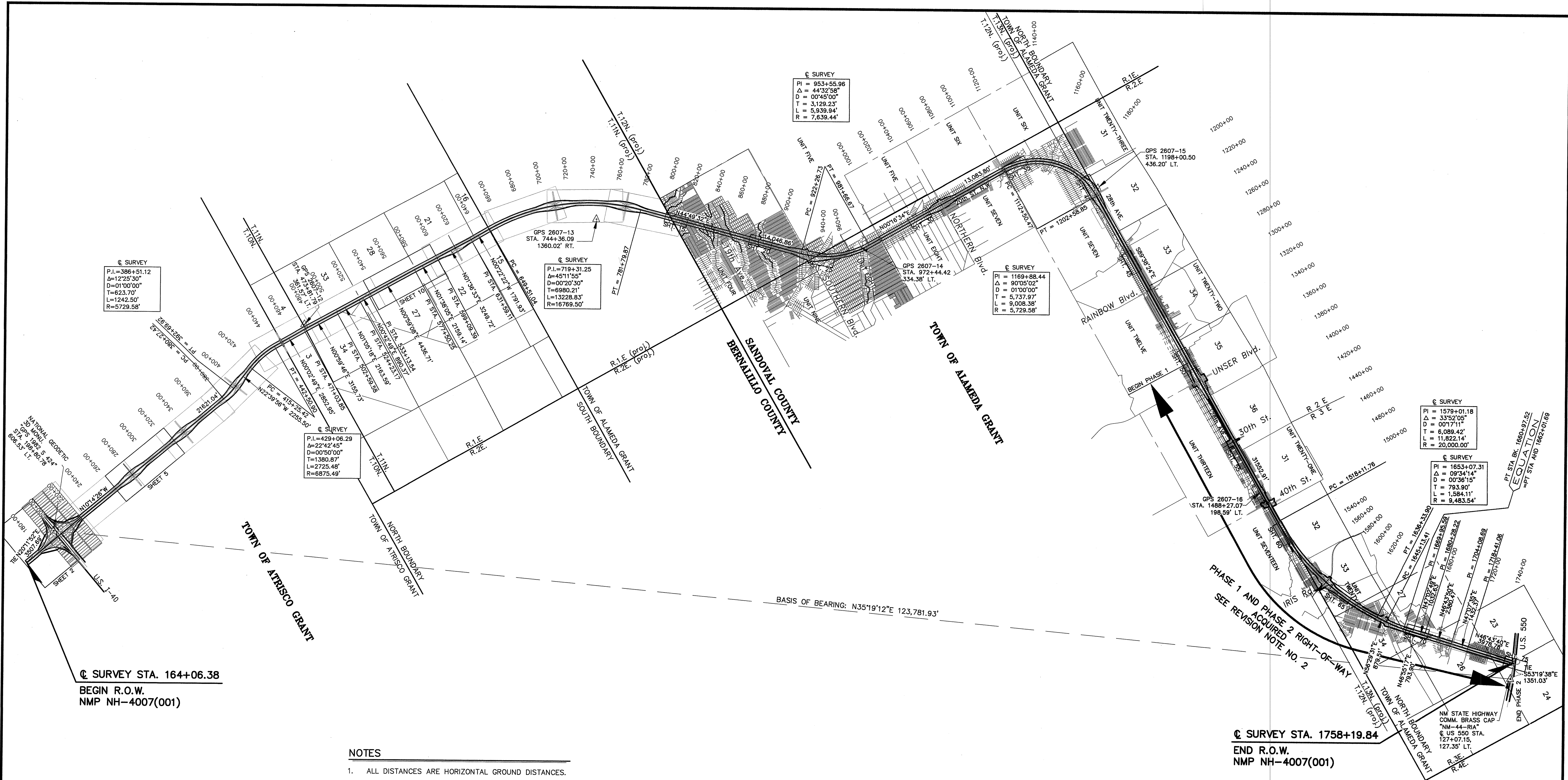
PB JOB No. 33474

PB Parsons Brinckerhoff

5801 Ocena Rd. NE - Suite 200
Albuquerque, NM 87109 - (505) 881-5357

REF: U.S.G.S. 7.5 MINUTE QUADRANGLE MAPS ENTITLED: "ARROYO DEL LAS CALABACILLAS, LOMA MACHETE, BERNALILLO THE VOLCANOES, LOS GRIEGOS, ALAMEDA, LA MESITA NEGRA SE, ALBUQUERQUE WEST, ALBUQUERQUE EAST".

LOCATION MAP



☉ SURVEY
 P.I. = 386+51.12
 Δ = 12°25'30"
 D = 01'00'00"
 T = 623.70'
 L = 1242.50'
 R = 5729.58'

☉ SURVEY
 P.I. = 719+31.25
 Δ = 45°11'55"
 D = 00°20'30"
 T = 6980.21'
 L = 13228.83'
 R = 16769.50'

☉ SURVEY
 P.I. = 953+55.96
 Δ = 44°32'58"
 D = 00°45'00"
 T = 3,129.23'
 L = 5,939.94'
 R = 7,639.44'

☉ SURVEY
 P.I. = 1189+88.44
 Δ = 90°05'02"
 D = 01'00'00"
 T = 5,737.97'
 L = 9,008.38'
 R = 5,729.58'

☉ SURVEY
 P.I. = 1579+01.18
 Δ = 33°52'05"
 D = 00°17'11"
 T = 6,089.42'
 L = 11,822.14'
 R = 20,000.00'

☉ SURVEY
 P.I. = 1653+07.31
 Δ = 09°34'14"
 D = 00°36'15"
 T = 793.90'
 L = 1,584.11'
 R = 9,483.54'

☉ SURVEY STA. 164+06.38
 BEGIN R.O.W.
 NMP NH-4007(001)

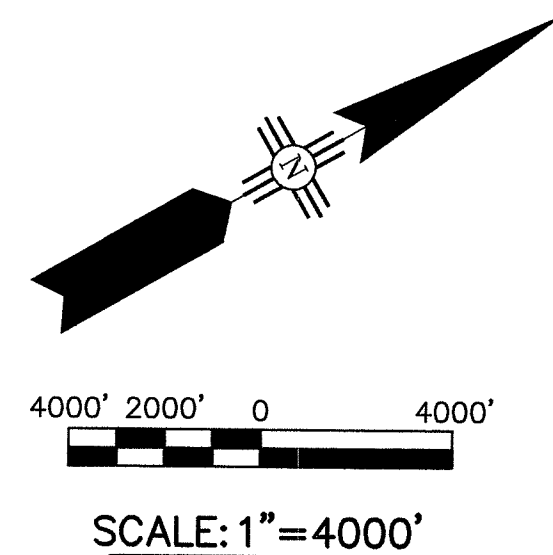
☉ SURVEY STA. 1758+19.84
 END R.O.W.
 NMP NH-4007(001)

NOTES

1. ALL DISTANCES ARE HORIZONTAL GROUND DISTANCES.
 2. BEARINGS ARE NEW MEXICO STATE PLANE GRID, CENTRAL ZONE (NAD 83).
 3. BASIS OF BEARING: N35°19'12"E FROM NATIONAL GEODETIC SURVEY 3D MONUMENT "GPS 1982 S 424" TO N.M. STATE HIGHWAY COMM. BRASS CAP "STA. NM-44-RIA".
 4. ALL STATIONS AND OFFSETS SHOWN ARE TO SURVEY CENTERLINE UNLESS OTHERWISE NOTED.
- △ DENOTES NMSHTD GPS CONTROL MONUMENT. 2" ALUMINUM CAP ON 5/8" REBAR STAMPED "2607-11 GPS 2000". TYPICAL UNLESS OTHERWISE NOTED.

REVISION NOTE No. 2
 ACQUISITION STATUS AUGUST 2009: PHASE 1 ACQUISITION IS COMPLETE. PHASE 2 ACQUISITION IS SUBSTANTIALLY COMPLETE. THE EXCEPTIONS TO PHASE 2 BEING THE REQUIRED ADDITIONAL RIGHT-OF-WAY FOR THE PROPOSED INTERCHANGE - REVISIONS DATED 5/21/08, SHEETS 68, 68A AND 70 - AND 13 PARCELS WITH RIGHT-OF-ENTRY ONLY ON SHEETS 64, 65, 66 AND 68.

REVISION NOTE No. 1
 REVISED CENTERLINE ALIGNMENT STA. 1518+11.76 TO STA. 1662+01.69. ADDED EQUATION STATION 1660+97.52 BACK = STA. 1662+01.69 AHEAD.



FINAL MAP JAN. 15, 2003
 DATE

NO.	DESCRIPTION	DATE	BY
3			
2	ADDED PH. 1 & PH. 2 ACQUISITION STATUS. SEE REVISION NOTE No. 2	9/4/09	RSB
1	SEE REVISION NOTE 1, THIS SHEET	7/27/05	RSB

REVISIONS (OR CHANGE NOTICES)

NEW MEXICO STATE HIGHWAY COMMISSION
RIGHT-OF-WAY MAP
 NEW MEXICO PROJECT NO.
NH-4007(001)
 BERNALILLO/SANDOVAL COUNTY
 SCALE 1"=4000'
 SHEET 1A OF 75

PROJECT LAYOUT SHEET

**ACCESS CONTROLLED
 PCN 2607**

Property Maps Prepared By:
 DATE: JANUARY, 2003
 PB JOB No. 33474

PARCEL BLOCK

PARCEL NUMBER	OWNER	AREA OF TAKE		AREA REMAINDER ACRES	LARGER PARCEL ACRES	NRW ACRES
		SQ. FT.	ACRES			
2-1	Westland Development Co. Inc.	1,676,853	38.4952	100+	100+	
2-1-A	Westland Development Co. Inc.	6,011	0.1380	100+	100+	
2-1-B	Westland Development Co. Inc.	7,357	0.1689	100+	100+	
2-1-C	Westland Development Co. Inc.	114,514	2.6289	100+	100+	
2-1-D	Westland Development Co. Inc.	7,054	0.1619	100+	100+	
2-1-E	Westland Development Co. Inc.	5,761	0.1323	100+	100+	
2-2	MARY B. COX Revocable Living Trust	217,686	4.9974	TOTAL TAKE	TOTAL TAKE	
2-3	Claude B. Wylie, et al	18,028	0.4139	3.2761	3.6900	
2-3-A	Claude B. Wylie, et al	33,479	0.7686	2.9215	3.6901	
2-4	GOLDFEAF LLC, a New Mexico Limited Liability Company	280,987	6.4506	1.2373	7.6879	
2-5	Fetherolf Revocable Trust. Pauline Hyder	804,195	18.4618	TOTAL TAKE	TOTAL TAKE	
2-6	Vincent & Carol Perez	160,813	3.6918	TOTAL TAKE	TOTAL TAKE	
2-7	Ernest Evans & Patricia Evans Trust, Carol Comiskey	103,279	2.3710	1.3224	3.6934	
2-8	Dennis Chavez Development Corp.	67,766	1.5557	2.1362	3.6919	
2-9	WILLIAM M. MILLER REC: ALVIRDA PAHOR	44,629	1.0245	2.6654	3.6899	
2-10	Ben & Margaret Ruiz	32,128	0.7376	2.9623	3.6999	
2-11	Lawrence & Delores Leyba	17,283	0.3968	3.2971	3.6939	
3-1	Cleo M. Hunley & Jess Hunley	5,228	0.1200	4.8615	4.9815	
3-2	Westland Development Co. Inc.	3,615	0.0830	100+	100+	
3-2-A	Westland Development Co. Inc.	985,772	22.6302	100+	100+	
3-3	Mary Unser Tanner	64,255	1.4751	3.5294	5.0045	
3-4	Frank Baca	66,060	1.5165	3.4730	4.9895	
3-5	Ernestine Ward	101,167	2.3225	2.6682	4.9907	
3-6	Terry Ann Maisel	147,627	3.3890	1.6162	5.0052	
3-6-A	Terry Ann Maisel	217,126	4.9845	TOTAL TAKE	TOTAL TAKE	
3-7	Victor Baca	43,726	1.0038	TOTAL TAKE	TOTAL TAKE	
3-8	Patrick Eichenberg	43,686	1.0029	TOTAL TAKE	TOTAL TAKE	
3-9	Frank Baca Trustee for Carlos Baca & Christina Baca	43,645	1.0020	TOTAL TAKE	TOTAL TAKE	
3-10	Antoinette Barela	43,605	1.0010	TOTAL TAKE	TOTAL TAKE	
3-11	Angela Barela	43,564	1.0001	TOTAL TAKE	TOTAL TAKE	
3-12	Head for the Beach LLC Group of New Mexico a New Mexico Limited Liability Company	216,992	4.9815	TOTAL TAKE	TOTAL TAKE	
3-13	FRANK BACA & VICTOR BACA	218,072	5.0062	TOTAL TAKE	TOTAL TAKE	
3-14	MANJIT S. AHLUWALIA & HARPAL SINGH & CHERYL LYNN YAGGI	217,869	5.0016	TOTAL TAKE	TOTAL TAKE	
3-15	W. KATHLEEN WILSON, TERRI K. KLAS, DEBORAH A. BROOKS & G. PHILIP DIXON	149,378	3.4292	1.5720	5.0012	
3-16	FRANK G. SANCHEZ, JEFFERY A. SANCHEZ, SUSAN L. SANCHEZ & ANASTACIA C. OWENS	102,257	2.3475	2.6472	4.9947	
3-17	FRANK G. SANCHEZ, JEFFERY A. SANCHEZ, SUSAN L. SANCHEZ & ANASTACIA C. OWENS	48,885	1.1222	3.8710	4.9932	
3-18	DAVID A. JONES	14,259	0.3273	4.6700	4.9973	

PARCEL BLOCK

PARCEL NUMBER	OWNER	AREA OF TAKE		AREA REMAINDER ACRES	LARGER PARCEL ACRES	NRW ACRES
		SQ. FT.	ACRES			
3-19	THE ESTATE OF JOE M. SANCHEZ, DECEASED & LOURDES L. SANCHEZ	4,751	0.1091	4.8961	5.0052	
4-1	Westland Development Co. Inc.	10,921,809	250.7302	100+	100+	
8-1	City of Albuquerque	2,203,022	50.5744	3220.6620	3271.2364	
9-1	City of Albuquerque	974,918	22.3810	12.6124	37.9934	
9-1-A	City of Albuquerque	2,808,349	64.4708	100+	100+	
11-1	City of Albuquerque	1,757,457	40.3457	412.3375	452.6832	
11-1-A	City of Albuquerque	68,819	1.5799	31.9355	33.5154	
11-2	State of New Mexico c/o New Mexico State Land Office ACQUIRED	426,220	9.7847	22.3544	32.1391	
12-1	Ranch Joint Venture	7,750,694	177.9314	5798.9775	5976.9089	
15-1	AMREP Southwest	7,738	0.1776	TOTAL TAKE	TOTAL TAKE	
15-2	C & E Holdings, LLC	27,261	0.6258	1.3754	2.0012	
15-2-NRW	C & E Holdings, LLC	59,912	1.3754	0.6258	2.0012	1.3754
15-3	William Andrew Guretsky	42,273	0.9705	0.1742	1.1446	
15-3-NRW	William Andrew Guretsky	7,587	0.1742	0.9705	1.1446	0.1742
15-4	John M. Radosevich	48,529	1.1141	0.0016	1.1157	
15-4-NRW	John M. Radosevich	70	0.0016	1.1141	1.1157	0.0016
15-5	Margaret F. DeVoe & Marlene J. Welliver	49,474	1.1358	0.1071	1.2429	
15-5-NRW	Margaret F. DeVoe & Marlene J. Welliver	4,667	0.1071	1.1358	1.2429	0.1071
15-6	Robert K. & Frances L. Hillman	34,983	0.8031	0.4392	1.2423	
15-6-NRW	Robert K. & Frances L. Hillman	19,131	0.4392	0.8031	1.2423	0.4392
15-7	Annie Mae Jordan	2,698	0.0619	0.4382	0.5001	
15-7-NRW	Annie Mae Jordan	19,087	0.4382	0.0619	0.5001	0.4382
15-8	Aida Acevedo, Magaly Judice & Armando Rodriguez	9,161	0.2103	0.2895	0.4998	
15-8-NRW	Aida Acevedo, Magaly Judice & Armando Rodriguez	12,609	0.2895	0.2103	0.4998	0.2895
15-9	Ruby Shizue Kobashigawa & Clara Natsuko Ikeda	15,672	0.3598	0.1404	0.5001	
15-9-NRW	Ruby Shizue Kobashigawa & Clara Natsuko Ikeda	6,114	0.1404	0.3598	0.5001	0.1404
15-10	Ronald M. Taterka	302	0.0069	0.9938	1.0007	
15-10-NRW	Ronald M. Taterka	43,289	0.9938	0.0069	1.0007	0.9938
15-11	Steven A. Taterka	7,379	0.1694	0.8313	1.0007	
15-11-NRW	Steven A. Taterka	36,211	0.8313	0.1694	1.0007	0.8313
15-12	John C. Schlosstein, c/o Alexander Law Office S.C.	31,731	0.7284	0.8508	1.5792	
15-12-NRW	John C. Schlosstein, c/o Alexander Law Office S.C.	37,059	0.8508	0.7284	1.5792	0.8508
15-13	Elizabeth, Kevin & Monti McDonald	21,789	0.5002	TOTAL TAKE	TOTAL TAKE	
15-14	AMREP Southwest	78,101	1.7930	0.1453	1.9383	
15-14-NRW	AMREP Southwest	6,330	0.1453	1.7930	1.9383	0.1453
15-15	Ralph Kaplowitz	12,421	0.2851	0.7153	1.0004	
15-15-NRW	Ralph Kaplowitz	31,157	0.7153	0.2851	1.0004	0.7153
15-16	James F. Perrow, Louise P. Johnson, Daniel M. Perrow, John T. Perrow and Martha Jean Perrow	33,219	0.7626	1.2380	2.0006	
15-16-NRW	James F. Perrow, Louise P. Johnson, Daniel M. Perrow, John T. Perrow and Martha Jean Perrow	53,929	1.2380	0.7626	2.0006	1.2380

PARCEL BLOCK

PARCEL NUMBER	OWNER	AREA OF TAKE		AREA REMAINDER ACRES	LARGER PARCEL ACRES	NRW ACRES
		SQ. FT.	ACRES			
15-17	Edward William Bazydlo, Sr.	21,709	0.4984	0.0017	0.5001	
15-17-NRW	Edward William Bazydlo, Sr.	77	0.0017	0.4984	0.5001	0.0017
15-18	Bernard D. Bazydlo	43,571	1.0003	TOTAL TAKE	TOTAL TAKE	
15-NRW-1	Raymond R. Robinson & Kathleen L. Robinson	43,593	1.0008	TOTAL TAKE	TOTAL TAKE	1.0008
16-1	Robert A. Bazydlo	21,678	0.4976	0.0025	0.5001	
16-1-NRW	Robert A. Bazydlo	107	0.0025	0.4976	0.5001	0.0025
16-2	Edward M. Kurakawa	17,355	0.3984	0.1017	0.5001	
16-2-NRW	Edward M. Kurakawa	4,429	0.1017	0.3984	0.5001	0.1017
16-3	Joseph R. & Evelyn S. Lentsch	10,852	0.2491	0.2510	0.5001	
16-3-NRW	Joseph R. & Evelyn S. Lentsch	10,933	0.2510	0.2491	0.5001	0.2510
16-4	AMREP Southwest	26,131	0.5999	0.4003	1.0002	
16-4-NRW	AMREP Southwest	17,436	0.4003	0.5999	1.0002	0.4003
16-4-A	AMREP Southwest	21,784	0.5001	TOTAL TAKE	TOTAL TAKE	
16-4-B	AMREP Southwest	13,123	0.3013	0.1988	0.5000	
16-4-B-NRW	AMREP Southwest	8,659	0.1988	0.3013	0.5000	0.1988
16-5	Arthur J. & Janie Gonzales	92	0.0021	0.4980	0.5001	
16-5-NRW	Arthur J. & Janie Gonzales	21,691	0.4980	0.0021	0.5001	0.4980
16-6	Jack Goldstein	2,329	0.0535	0.4466	0.5001	
16-6-NRW	Jack Goldstein	19,456	0.4466	0.0535	0.5001	0.4466
16-7	Louis Zaintz & Steven Zaintz	24,016	0.5513	0.4489	1.0002	
16-7-NRW	Louis Zaintz & Steven Zaintz	19,554	0.4489	0.5513	1.0002	0.4489
16-8	Ellen R. Weber	20,961	0.4812	0.0189	0.5001	
16-8-NRW	Ellen R. Weber	824	0.0189	0.4812	0.5001	0.0189
16-9	William & Dorothy Ghostin	21,784	0.5001	TOTAL TAKE	TOTAL TAKE	
16-10	Bruce E. Hayes	19,535	0.4485	0.0516	0.5001	
16-10-NRW	Bruce E. Hayes	2,248	0.0516	0.4485	0.5001	0.0516
16-11	Frank & Hermine Barry-Austin	6,620	0.1520	0.3481	0.5000	
16-11-NRW	Frank & Hermine Barry-Austin	15,162	0.3481	0.1520	0.5000	0.3481
16-12	Allyce Hanly	872	0.0200	0.4800	0.5000	
16-12-NRW	Allyce Hanly	20,910	0.4800	0.0200	0.5000	0.4800
16-13	Ruby Kobashigawa, Clara Ikeda	73	0.0017	0.4981	0.4998	
16-13-NRW	Ruby Kobashigawa, Clara Ikeda	21,698	0.4981	0.0017	0.4998	0.4981
16-14	James E. or Vanessa Walker	19,507	0.4478	0.0520	0.4998	
16-14-NRW	James E. or Vanessa Walker	2,263	0.0520	0.4478	0.4998	0.0520

Right-of-Way Maps Prepared By:

DATE: MAY, 2001

PB JOB No. 33474



NOTE:

LARGER PARCEL AREAS SHOWN HEREON WERE CALCULATED FROM FIELD SURVEY DATA, EXCEPT LARGER PARCEL AREAS SHOWN HEREON FOR 8-1, 11-1 11-1-A, 11-2 & 12-1 WERE COPIED FROM THE RECORD PLATS.

FINAL MAP JAN. 15, 2003
DATE

PCN 2607

NO.	DESCRIPTION	DATE	BY
11			
10			
9			
8			
7			
6			
5			
4	ADDED ACQUISITION STATUS TO DATE AUGUST 2009	9/4/09	RSB
3	REVISED OWNERSHIP 2-2, 2-4, 2-9, 3-12, 3-13, 3-14, 3-15, 3-16, 3-17, 3-18, 3-19	10/12/06	RSB
2	REVISED OWNERSHIP 11-2	11/4/05	RSB
1	REVISED 11-1, 11-1-A; ADDED 11-2	7/27/05	RSB
NO.	DESCRIPTION	DATE	BY

NEW MEXICO STATE HIGHWAY COMMISSION

RIGHT-OF-WAY MAP

NEW MEXICO PROJECT NO.

NH-4007(001)

BERNALILLO/SANDOVAL COUNTY

SHEET 1B OF 75

PARCEL BLOCK

PARCEL NUMBER	OWNER	AREA OF TAKE		AREA REMAINDER ACRES	LARGER PARCEL ACRES	NRW ACRES
		SQ. FT.	ACRES			
16-15	Gene G. & Maryanna W. Kurtz	13,283	0.3049	0.1948	0.4998	
16-15-NRW	Gene G. & Maryanna W. Kurtz	8,487	0.1948	0.3049	0.4998	0.1948
16-16	AMREP Southwest	6,986	0.1604	0.3394	0.4998	
16-16-NRW	AMREP Southwest	14,784	0.3394	0.1604	0.4998	0.3394
16-17	James T. Ellison	1,169	0.0268	0.4729	0.4997	
16-17-NRW	James T. Ellison	20,600	0.4729	0.0268	0.4997	0.4729
16-18	Irwin Family Trust, Charles Irwin-Trustee	43,533	0.9994	TOTAL TAKE	TOTAL TAKE	
16-19	Carl & Irmgard Saliani	29,893	0.6862	0.3132	0.9994	
16-19-NRW	Carl & Irmgard Saliani	13,642	0.3132	0.6862	0.9994	0.3132
16-20	Catherine R. & D. Martin Uber	1,555	0.0357	0.9637	0.9994	
16-20-NRW	Catherine R. & D. Martin Uber	41,979	0.9637	0.0357	0.9994	0.9637
16-21	James Z. Kagiliery	38,014	0.8727	0.1266	0.9993	
16-21-NRW	James Z. Kagiliery	5,516	0.1266	0.8727	0.9993	0.1266
16-22	Antonio J. & Conrada C. Leyba	43,535	0.9994	TOTAL TAKE	TOTAL TAKE	
16-23	Salvatore Mauro	33,558	0.7704	0.2290	0.9994	
16-23-NRW	Salvatore Mauro	9,977	0.2290	0.7704	0.9994	0.2290
16-24	Joseph A. & Alice B. Kelly	3,175	0.0729	0.9267	0.9996	
16-24-NRW	Joseph A. & Alice B. Kelly	40,368	0.9267	0.0729	0.9996	0.9267
16-25	Ralph & Caroline Pece	14,074	0.3231	1.6760	1.9991	
16-25-NRW	Ralph & Caroline Pece	73,006	1.6760	0.3231	1.9991	1.6760
16-26	Harry G. & Julia B. Young, Jr.	42,117	0.9669	0.0369	1.0037	
16-26-NRW	Harry G. & Julia B. Young, Jr.	1,606	0.0369	0.9669	1.0037	0.0369
16-27	Azhar Zaidi	43,529	0.9993	TOTAL TAKE	TOTAL TAKE	
16-28	Harold C. & Esther A. Billington	34,396	0.7896	0.2089	0.9986	
16-28-NRW	Harold C. & Esther A. Billington	9,101	0.2089	0.7896	0.9986	0.2089
16-29	AMREP Southwest	3,477	0.0798	0.9182	0.9980	
16-29-NRW	AMREP Southwest	39,997	0.9182	0.0798	0.9980	0.9182
16-30	Conrad Owens, Jr.	41,239	0.9467	1.0748	2.0216	
16-30-NRW	Conrad Owens, Jr.	46,820	1.0748	0.9467	2.0216	1.0748
16-31	Walter L. & Elaine Puckett	67,383	1.5469	0.4511	1.9980	
16-31-NRW	Walter L. & Elaine Puckett	19,650	0.4511	1.5469	1.9980	0.4511
16-NRW-1	Andrew E. & Mae Kedersha	21,130	0.4851	TOTAL TAKE	TOTAL TAKE	0.4851
17-1	Dennis A. Borel	1,979	0.0454	0.9545	0.9999	
17-1-NRW	Dennis A. Borel	41,577	0.9545	0.0454	0.9999	0.9545
17-2	Pauline I. Clifford	60,896	1.3980	0.6007	1.9986	
17-2-NRW	Pauline I. Clifford	26,165	0.6007	1.3980	1.9986	0.6007
17-3	Parsons Family Revocable Living Trust	43,543	0.9996	TOTAL TAKE	TOTAL TAKE	
17-4	Charles F. & Charlotte R. Wills	42,149	0.9676	1.0316	1.9992	

PARCEL BLOCK

PARCEL NUMBER	OWNER	AREA OF TAKE		AREA REMAINDER ACRES	LARGER PARCEL ACRES	NRW ACRES
		SQ. FT.	ACRES			
17-4-NRW	Charles F. & Charlotte R. Wills	44,937	1.0316	0.9676	1.9992	1.0316
17-5	AMREP Southwest	34,123	0.7834	1.3474	2.1308	
17-5-NRW	AMREP Southwest	58,694	1.3474	0.7834	2.1308	1.3474
17-5-A	AMREP Southwest	12,065	0.2770	0.7222	0.9992	
17-5-A-NRW	AMREP Southwest	31,461	0.7222	0.2770	0.9992	0.7222
17-6	Blackham Management Trust, Shirley B. Blackham-Trustee	43,516	0.9990	TOTAL TAKE	TOTAL TAKE	
17-7	George H. & Isabelle M. McKenna	68,969	1.5833	0.0163	1.5996	
17-7-NRW	George H. & Isabelle M. McKenna	710	0.0163	1.5833	1.5996	0.0163
17-8	John W. & Linda Kadow	18,560	0.4261	0.6710	1.0971	
17-8-NRW	John W. & Linda Kadow	29,230	0.6710	0.4261	1.0971	0.6710
17-9	Willis J. & Beatrice B. McIver	459	0.0105	0.9923	1.0028	
17-9-NRW	Willis J. & Beatrice B. McIver	43,224	0.9923	0.0105	1.0028	0.9923
17-10	Azhar Zaidi	52,956	1.2157	0.0334	1.2491	
17-10-NRW	Azhar Zaidi	1,453	0.0334	1.2157	1.2491	0.0334
17-11	Catherine Frances Waxman	21,791	0.5003	TOTAL TAKE	TOTAL TAKE	
17-12	Thomas J. Miscewicz	40,464	0.9289	0.0716	1.0005	
17-12-NRW	Thomas J. Miscewicz	3,117	0.0716	0.9289	1.0005	0.0716
17-13	Arthur J. & Janie F. Gonzales	1,383	0.0317	1.2398	1.2716	
17-13-NRW	Arthur J. & Janie F. Gonzales	54,007	1.2398	0.0317	1.2716	1.2398
17-14	Ellen A. & Jane E. Eckelman	20,951	0.4810	0.5196	1.0005	
17-14-NRW	Ellen A. & Jane E. Eckelman	22,632	0.5196	0.4810	1.0005	0.5196
17-15	Harold Mickels	19,796	0.4545	0.0458	0.5003	
17-15-NRW	Harold Mickels	1,996	0.0458	0.4545	0.5003	0.0458
17-16	Abraham M. & Julia G. Budnick	1,021	0.0234	0.4766	0.5000	
17-16-NRW	Abraham M. & Julia G. Budnick	20,759	0.4766	0.0234	0.5000	0.4766
17-17	AMREP Southwest	3,577	0.0821	0.9230	1.0051	
17-17-NRW	AMREP Southwest	40,205	0.9230	0.0821	1.0051	0.9230
17-18	Noble C. & Beatrice D. Emery	37,378	0.8581	1.2407	2.0988	
17-18-NRW	Noble C. & Beatrice D. Emery	54,047	1.2407	0.8581	2.0988	1.2407
17-19	Margaret Mitsch	77,003	1.7677	0.3315	2.0992	
17-19-NRW	Margaret Mitsch	14,440	0.3315	1.7677	2.0992	0.3315
17-20	Evangelical Free Church	42,728	0.9809	0.0060	0.9869	
17-20-NRW	Evangelical Free Church	262	0.0060	0.9809	0.9869	0.0060
17-21	Leonard & C. Evelyn D. Hardy	33,017	0.7580	0.1734	0.9314	
17-21-NRW	Leonard & C. Evelyn D. Hardy	7,553	0.1734	0.7580	0.9314	0.1734
18-NRW-1	Norman S. Crawford	55,442	1.2728	TOTAL TAKE	TOTAL TAKE	1.2728
18-NRW-2	Vincent & Catherine Motti	88,995	2.0430	TOTAL TAKE	TOTAL TAKE	2.0430
18-NRW-3	AMREP Southwest	100,895	2.3162	TOTAL TAKE	TOTAL TAKE	2.3162

PARCEL BLOCK

PARCEL NUMBER	OWNER	AREA OF TAKE		AREA REMAINDER ACRES	LARGER PARCEL ACRES	NRW ACRES
		SQ. FT.	ACRES			
18-NRW-4	Anthony C. & Patricia J. Spinarelli	43,556	0.9999	TOTAL TAKE	TOTAL TAKE	0.9999
19-1	Greg S. & Gail R. Zimmer, Lynn F. & Scott W. Kummer	21,103	0.4845	0.4506	0.9351	
19-1-NRW	Greg S. & Gail R. Zimmer, Lynn F. & Scott W. Kummer	19,630	0.4506	0.4845	0.9351	0.4506
19-2	Richard V. & Shirley J. McKinney	13,344	0.3063	1.6917	1.9981	
19-2-NRW	Richard V. & Shirley J. McKinney	73,692	1.6917	0.3063	1.9981	1.6917
19-3	Hilda I. Pearson Family Trust, Kay Gilette-Trustee	627	0.0144	0.9770	0.9914	
19-3-NRW	Hilda I. Pearson Family Trust, Kay Gilette-Trustee	42,559	0.9770	0.0144	0.9914	0.9770
19-4	William W. & Avis Miller	18,726	0.4299	0.5611	0.9910	
19-4-NRW	William W. & Avis Miller	24,443	0.5611	0.4299	0.9910	0.5611
19-5	Jude C. Tercero	38,819	0.8912	0.0986	0.9897	
19-5-NRW	Jude C. Tercero	4,293	0.0986	0.8912	0.9897	0.0986
19-6	Arthur J. & Janie F. Gonzales	43,641	1.0019	TOTAL TAKE	TOTAL TAKE	
19-7	Yorma Raz	41,688	0.9570	0.0434	1.0004	
19-7-NRW	Yorma Raz	1,889	0.0434	0.9570	1.0004	0.0434
19-8	Lawrence Russo	26,968	0.6191	0.8822	1.5013	
19-8-NRW	Lawrence Russo	38,430	0.8822	0.6191	1.5013	0.8822
19-9	AMREP Southwest	7,448	0.1710	1.0825	1.2535	
19-9-NRW	AMREP Southwest	47,155	1.0825	0.1710	1.2535	1.0825
19-10	Mayme Brunacini	7,238	0.1662	0.8330	0.9992	
19-10-NRW	Mayme Brunacini	36,285	0.8330	0.1662	0.9992	0.8330
19-11	Sibyl Strange	5,566	0.1278	0.8712	0.9990	
19-11-NRW	Sibyl Strange	37,950	0.8712	0.1278	0.9990	0.8712
19-12	Wendy L. & Donald W. Seeloff Jr.	2,241	0.0514	0.9474	0.9989	
19-12-NRW	Wendy L. & Donald W. Seeloff Jr.	41,270	0.9474	0.0514	0.9989	0.9474
19-13	AMREP Southwest	27,244	0.6254	0.3747	1.0001	
19-13-NRW	AMREP Southwest	16,320	0.3747	0.6254	1.0001	0.3747
19-14	Worth D. & Dianne S. Howard	4,262	0.0978	0.9022	1.0001	
19-14-NRW	Worth D. & Dianne S. Howard	39,302	0.9022	0.0978	1.0001	0.9022
19-15	Mary Ann Eklund	21,782	0.5000	TOTAL TAKE	TOTAL TAKE	
19-16	Gregory Adair Bryan	30,305	0.6957	TOTAL TAKE	TOTAL TAKE	
19-17	John Brian & Carol Mayo Cochran Revocable Trust	41,079	0.9430	0.0571	1.0001	
19-17-NRW	John Brian & Carol Mayo Cochran Revocable Trust	2,487	0.0571	0.9430	1.0001	0.0571
19-18	George D. & Elke E. Meister	13,038	0.2993	0.2008	0.5001	
19-18-NRW	George D. & Elke E. Meister	8,745	0.2008	0.2993	0.5001	0.2008

Right-of-Way Maps Prepared By:
DATE: MAY, 2001
PB JOB No. 33474



NOTE:
LARGER PARCEL AREAS SHOWN HEREON
WERE CALCULATED FROM FIELD SURVEY DATA.

FINAL MAP JAN. 15, 2003
DATE

PCN 2607

12			
11			
10			
9			
8			
7			
6			
5			
4			
3			
2			
1			
NO.	DESCRIPTION	DATE	BY
	REVISIONS (OR CHANGE NOTICES)		

NEW MEXICO STATE HIGHWAY COMMISSION
RIGHT-OF-WAY MAP
NEW MEXICO PROJECT NO.
NH-4007(001)
BERNALILLO/SANDOVAL COUNTY
SHEET 1C OF 75

PARCEL BLOCK

PARCEL NUMBER	OWNER	AREA OF TAKE SQ. FT.	ACRES	AREA REMAINDER ACRES	LARGER PARCEL ACRES	NRW ACRES
19-19	August W. Jr. & Barbara H. Giebelhaus	6,741	0.1548	0.3453	0.5000	
19-19-NRW	August W. Jr. & Barbara H. Giebelhaus	15,041	0.3453	0.1548	0.5000	0.3453
19-20	Richard N. Mayo Revocable Living Trust, Richard N. Mayo-Trustee	1,024	0.0235	0.4765	0.5000	
19-20-NRW	Richard N. Mayo Revocable Living Trust, Richard N. Mayo-Trustee	20,757	0.4765	0.0235	0.5000	0.4765
19-21	AMREP Southwest	35,200	0.8081	0.0052	0.8133	
19-21-NRW	AMREP Southwest	228	0.0052	0.8081	0.8133	0.0052
19-22	William E. & Irene B. Landreth	21,783	0.5001	TOTAL TAKE	TOTAL TAKE	
19-23	James E. & Vanessa Walker	21,783	0.5001	TOTAL TAKE	TOTAL TAKE	
19-24	Robert E. & Cecilia M. Lee	21,202	0.4867	0.0133	0.5001	
19-24-NRW	Robert E. & Cecilia M. Lee	581	0.0133	0.4867	0.5001	0.0133
19-25	John B. & Diana L. Montoya	25,559	0.5868	0.4133	1.0001	
19-25-NRW	John B. & Diana L. Montoya	18,005	0.4133	0.5868	1.0001	0.4133
19-26	Eric S. Merry	3,336	0.0766	0.9235	1.0000	
19-26-NRW	Eric S. Merry	40,226	0.9235	0.0766	1.0000	0.9235
19-27	Lyle E. & Loraine Sanford	673	0.0154	0.4843	0.4997	
19-27-NRW	Lyle E. & Loraine Sanford	21,094	0.4843	0.0154	0.4997	0.4843
19-28	AMREP Southwest	6,052	0.1389	0.3607	0.4997	
19-28-NRW	AMREP Southwest	15,714	0.3607	0.1389	0.4997	0.3607
19-29	Robert & Evelyn W. Anderson	12,339	0.2833	0.2164	0.4997	
19-29-NRW	Robert & Evelyn W. Anderson	9,427	0.2164	0.2833	0.4997	0.2164
19-30	Eric S. Merry	40,393	0.9273	0.0721	0.9994	
19-30-NRW	Eric S. Merry	3,141	0.0721	0.9273	0.9994	0.0721
19-31	Daniel Jr. & Judy Gilliom Rosenberger	21,767	0.4997	TOTAL TAKE	TOTAL TAKE	
19-32	AMREP Southwest	68,341	1.5689	0.4299	1.9988	
19-32-NRW-1	AMREP Southwest	341	0.0078	1.9910	1.9988	0.0078
19-32-NRW-2	AMREP Southwest	18,386	0.4221	1.5767	1.9988	0.4221
19-33	Gerard & Mathilda Gagliano c/o Thomas & Janet Gagliano	3,145	0.0722	0.4275	0.4997	
19-33-NRW	Gerard & Mathilda Gagliano c/o Thomas & Janet Gagliano	18,624	0.4275	0.0722	0.4997	0.4275
20-1	William & Diane Lombard	16,555	0.3801	0.1197	0.4997	
20-1-NRW	William & Diane Lombard	5,213	0.1197	0.3801	0.4997	0.1197
20-2	Jacqueline Mlicke	10,269	0.2357	0.2640	0.4997	
20-2-NRW	Jacqueline Mlicke	11,499	0.2640	0.2357	0.4997	0.2640
20-3	Charmaine Hoffercka	3,984	0.0915	0.4083	0.4997	
20-3-NRW	Charmaine Hoffercka	17,784	0.4083	0.0915	0.4997	0.4083
20-4	Richard Mayo Revocable Living Trust	56	0.0013	0.4984	0.4997	
20-4-NRW	Richard Mayo Revocable Living Trust	21,712	0.4984	0.0013	0.4997	0.4984
20-5	Marlene Mann Snyder	21,094	0.4843	0.0154	0.4997	
20-5-NRW	Marlene Mann Snyder	673	0.0154	0.4843	0.4997	0.0154

PARCEL BLOCK

PARCEL NUMBER	OWNER	AREA OF TAKE SQ. FT.	ACRES	AREA REMAINDER ACRES	LARGER PARCEL ACRES	NRW ACRES
20-6	Warren C. & Jeannette A. Elder	21,767	0.4997	TOTAL TAKE	TOTAL TAKE	
20-7	Kimberly Kay Culp	21,767	0.4997	TOTAL TAKE	TOTAL TAKE	
20-8	Carl R. & Florence M. Reardon	21,766	0.4997	TOTAL TAKE	TOTAL TAKE	
20-9	Luis & Louis E. Moyano	15,016	0.3447	0.1696	0.5143	
20-9-NRW	Luis & Louis E. Moyano	7,388	0.1696	0.3447	0.5143	0.1696
20-10	AMREP Southwest	12,231	0.2808	0.4947	0.7754	
20-10-NRW	AMREP Southwest	21,547	0.4947	0.2808	0.7754	0.4947
20-11	AMREP Southwest	18,263	0.4193	0.5808	1.0000	
20-11-NRW	AMREP Southwest	25,298	0.5808	0.4193	1.0000	0.5808
20-12	Charles W. & Alberta Delaplain	43,563	1.0001	TOTAL TAKE	TOTAL TAKE	
20-13	Nick & Dolores Mora	28,499	0.6542	0.3458	1.0001	
20-13-NRW	Nick & Dolores Mora	15,064	0.3458	0.6542	1.0001	0.3458
20-14	Mary M. & Mark M. Roark	502	0.0115	0.9887	1.0002	
20-14-NRW	Mary M. & Mark M. Roark	43,067	0.9887	0.0115	1.0002	0.9887
20-15	The Trust of Mark M. Roark	37,219	0.8544	0.1461	1.0005	
20-15-NRW	The Trust of Mark M. Roark	6,363	0.1461	0.8544	1.0005	0.1461
20-16	Herbert J. & Frieda P. Roters	87,184	2.0015	TOTAL TAKE	TOTAL TAKE	
20-17	Fred L. Jr. & Elena C. Becker	32,329	0.7422	0.2588	1.0009	
20-17-NRW	Fred L. Jr. & Elena C. Becker	11,272	0.2588	0.7422	1.0009	0.2588
20-18	AMREP Southwest	881	0.0202	0.9903	1.0106	
20-18-NRW	AMREP Southwest	43,139	0.9903	0.0202	1.0106	0.9903
20-19	AMREP Southwest	37,852	0.8690	0.0734	0.9424	
20-19-NRW	AMREP Southwest	3,197	0.0734	0.8690	0.9424	0.0734
20-20	Donald L. & Dorothy E. Smale	18,167	0.4171	0.5835	1.0005	
20-20-NRW	Donald L. & Dorothy E. Smale	25,416	0.5835	0.4171	1.0005	0.5835
20-21	William & Virginia J. Pegrum	616	0.0141	0.4861	0.5003	
20-21-NRW	William & Virginia J. Pegrum	21,176	0.4861	0.0141	0.5003	0.4861
20-22	Herbert & Juanita Williams	2,436	0.0559	0.4606	0.5165	
20-22-NRW	Herbert & Juanita Williams	20,062	0.4606	0.0559	0.5165	0.4606
20-23	Cynthia Stanley Montgomery	25,877	0.5941	0.4060	1.0000	
20-23-NRW	Cynthia Stanley Montgomery	17,684	0.4060	0.5941	1.0000	0.4060
20-24	Taxation & Revenue Department	21,265	0.4882	0.0118	0.5000	
20-24-NRW	Taxation & Revenue Department	516	0.0118	0.4882	0.5000	0.0118
20-25	John & Beryl L. Townsend	21,781	0.5000	TOTAL TAKE	TOTAL TAKE	
20-26	Cleofas J. & Jennie Muro	75,465	1.7324	0.2676	2.0000	
20-26-NRW	Cleofas J. & Jennie Muro	11,657	0.2676	1.7324	2.0000	0.2676
20-27	AMREP Southwest	7,425	0.1705	0.8296	1.0000	
20-27-NRW	AMREP Southwest	36,136	0.8296	0.1705	1.0000	0.8296

PARCEL BLOCK

PARCEL NUMBER	OWNER	AREA OF TAKE SQ. FT.	ACRES	AREA REMAINDER ACRES	LARGER PARCEL ACRES	NRW ACRES
20-28	Michael M. & Clarabelle Murray	1,114	0.0256	0.4744	0.4999	
20-28-NRW	Michael M. & Clarabelle Murray	20,663	0.4744	0.0256	0.4999	0.4744
20-29	John B. Crahan	20,077	0.4609	0.5389	0.9998	
20-29-NRW	John B. Crahan	23,473	0.5389	0.4609	0.9998	0.5389
21-1	G. Diane Maksym Trust Agreement, G. Diane Maksym-Trustee	84,735	1.9452	0.0540	1.9992	
21-1-NRW	G. Diane Maksym Trust Agreement, G. Diane Maksym-Trustee	2,352	0.0540	1.9452	1.9992	0.0540
21-2	Donald J. & Julia M. Koepfer	36,791	0.8446	0.1548	0.9994	
21-2-NRW	Donald J. & Julia M. Koepfer	6,743	0.1548	0.8446	0.9994	0.1548
21-3	Keith P. Armstrong	12,519	0.2874	0.7116	0.9990	
21-3-NRW	Keith P. Armstrong	30,999	0.7116	0.2874	0.9990	0.7116
21-4	Margaret E. Wilkerson Revocable Trust	794	0.0182	0.4819	0.5002	
21-4-NRW	Margaret E. Wilkerson Revocable Trust	20,993	0.4819	0.0182	0.5002	0.4819
21-5	Salvatore & Louise A. Arseno	6,310	0.1449	0.3553	0.5002	
21-5-NRW	Salvatore & Louise A. Arseno	15,477	0.3553	0.1449	0.5002	0.3553
21-6	Henry Guenther	53,293	1.2234	0.2772	1.5006	
21-6-NRW	Henry Guenther	12,073	0.2772	1.2234	1.5006	0.2772
21-7	Adolph G. & Alice Lundholm	43,580	1.0005	TOTAL TAKE	TOTAL TAKE	
21-8	Gregory N. Anderson	51,340	1.1786	0.8225	2.0011	
21-8-NRW	Gregory N. Anderson	35,826	0.8225	1.1786	2.0011	0.8225
21-9	Georgia & Kenneth Jackson	3,408	0.0782	0.4217	0.4999	
21-9-NRW	Georgia & Kenneth Jackson	18,368	0.4217	0.0782	0.4999	0.4217
21-10	Neal C. & Margaret L. Homburg	9,703	0.2228	0.2772	0.4999	
21-10-NRW	Neal C. & Margaret L. Homburg	12,073	0.2772	0.2228	0.4999	0.2772
21-11	J. Carl & Ruth C. Haldeman	15,996	0.3672	0.1327	0.4999	
21-11-NRW	J. Carl & Ruth C. Haldeman	5,779	0.1327	0.3672	0.4999	0.1327
21-12	AMREP Southwest	21,224	0.4872	0.0126	0.4999	
21-12-NRW	AMREP Southwest	550	0.0126	0.4872	0.4999	0.0126
21-12-A	AMREP Southwest	19,156	0.4398	0.0601	0.4998	
21-12-A-NRW	AMREP Southwest	2,616	0.0601	0.4398	0.4998	0.0601
21-13	Mary Catherine Dobson Favata	21,774	0.4999	TOTAL TAKE	TOTAL TAKE	
21-14	Randolph & Henrietta C. Wilson	21,773	0.4998	TOTAL TAKE	TOTAL TAKE	
21-15	Elizabeth Flynn & Lois R. Daniels	21,773	0.4998	TOTAL TAKE	TOTAL TAKE	
21-16	David A. & Violet M. Detwiler	19,482	0.4472	0.5523	0.9996	
21-16-NRW	David A. & Violet M. Detwiler	24,059	0.5523	0.4472	0.9996	0.5523

Right-of-Way Maps Prepared By:

DATE: MAY, 2001
PB JOB No. 33474



NOTE:
LARGER PARCEL AREAS SHOWN HEREON
WERE CALCULATED FROM FIELD SURVEY DATA.

FINAL MAP JAN. 15, 2003
DATE

PCN 2607

12			
11			
10			
9			
8			
7			
6			
5			
4			
3			
2			
1			
NO.	DESCRIPTION	DATE	BY
	REVISIONS (OR CHANGE NOTICES)		

NEW MEXICO STATE HIGHWAY COMMISSION
RIGHT-OF-WAY MAP
NEW MEXICO PROJECT NO.
NH-4007(001)
BERNALILLO/SANDOVAL COUNTY
SHEET 1D OF 75

PARCEL BLOCK

PARCEL NUMBER	OWNER	AREA OF TAKE SQ. FT.	ACRES	AREA REMAINDER ACRES	LARGER PARCEL ACRES	NRW ACRES
21-17	Lynn & Ruth Farrow	945	0.0217	0.4781	0.4998	
21-17-NRW	Lynn & Ruth Farrow	20,825	0.4781	0.0217	0.4998	0.4781
21-18	Irma Williams	2,823	0.0648	0.4352	0.5000	
21-18-NRW	Irma Williams	18,957	0.4352	0.0648	0.5000	0.4352
21-19	Achille & Elizabeth Maggio	9,110	0.2091	0.2909	0.5000	
21-19-NRW	Achille & Elizabeth Maggio	12,670	0.2909	0.2091	0.5000	0.2909
21-20	AMREP Southwest	15,406	0.3537	0.1463	0.5000	
21-20-NRW	AMREP Southwest	6,374	0.1463	0.3537	0.5000	0.1463
21-21	Frank C. Bott	42,734	0.9810	0.0190	1.0000	
21-21-NRW	Frank C. Bott	826	0.0190	0.9810	1.0000	0.0190
21-22	Calvary Lutheran Church	43,560	1.0000	TOTAL TAKE	TOTAL TAKE	
21-23	Michael A. & Lidia Iacino	36,740	0.8434	0.1566	1.0000	
21-23-NRW	Michael A. & Lidia Iacino	6,821	0.1566	0.8434	1.0000	0.1566
21-24	Charles W. & Frances J. Hollis	18,031	0.4139	0.5861	1.0000	
21-24-NRW	Charles W. & Frances J. Hollis	25,529	0.5861	0.4139	1.0000	0.5861
21-25	Thomas & Jennie Baccarella	2,254	0.0517	0.4483	0.5000	
21-25-NRW	Thomas & Jennie Baccarella	19,526	0.4483	0.0517	0.5000	0.4483
21-26	Linda M. Clabuesch	6,967	0.1599	0.8401	1.0000	
21-26-NRW	Linda M. Clabuesch	36,594	0.8401	0.1599	1.0000	0.8401
21-27	David Pastore	31,678	0.7272	0.2728	1.0000	
21-27-NRW	David Pastore	11,883	0.2728	0.7272	1.0000	0.2728
21-28	Ann W. Gaver	43,561	1.0000	TOTAL TAKE	TOTAL TAKE	
21-29	Howard W. Resch	5	0.0001	0.4998	0.4999	
21-29-NRW	Howard W. Resch	21,771	0.4998	0.0001	0.4999	0.4998
21-30	Samuel T. Logue & Danielle R. Logue	24	0.0006	0.4997	0.5002	
21-30-NRW	Samuel T. Logue & Danielle R. Logue	21,765	0.4997	0.0006	0.5002	0.4997
22-1	Donald M. & Martha H. Webb	43,561	1.0000	TOTAL TAKE	TOTAL TAKE	
22-2	Juan & Ruth Velazco	41,114	0.9438	0.0562	1.0000	
22-2-NRW	Juan & Ruth Velazco	2,447	0.0562	0.9438	1.0000	0.0562
22-3	Laura & Gregory Emmons	23,986	0.5506	0.4494	1.0000	
22-3-NRW	Laura & Gregory Emmons	19,575	0.4494	0.5506	1.0000	0.4494
22-4	William James Head & Wesley Townsend Head	5,150	0.1182	0.8818	1.0000	
22-4-NRW	William James Head & Wesley Townsend Head	38,411	0.8818	0.1182	1.0000	0.8818
22-5	Edward F. Gonzales	21,784	0.5001	TOTAL TAKE	TOTAL TAKE	
22-6	Margaret Conti & Daniel Conti	21,784	0.5001	TOTAL TAKE	TOTAL TAKE	
22-7	Charles L. & Nancy M. Machetta & Linda K. Johnson	38,882	0.8926	TOTAL TAKE	TOTAL TAKE	
22-8	Opal O. Buck Trustee	87,219	2.0023	TOTAL TAKE	TOTAL TAKE	
22-9	Lorene V. Mervis	43,630	1.0016	TOTAL TAKE	TOTAL TAKE	

PARCEL BLOCK


PARCEL NUMBER	OWNER	AREA OF TAKE SQ. FT.	ACRES	AREA REMAINDER ACRES	LARGER PARCEL ACRES	NRW ACRES
22-10	William H. Shields	46,401	1.0652	0.9306	1.9959	
22-10-NRW	William H. Shields	40,539	0.9306	1.0652	1.9959	0.9306
22-11	AMREP Southwest	43,500	0.9986	TOTAL TAKE	TOTAL TAKE	
22-12	Robertine M. Lefkowitz	43,560	1.0000	TOTAL TAKE	TOTAL TAKE	
22-13	AMREP Southwest	379,171	8.7046	3.4098	12.1143	
22-13-NRW	AMREP Southwest	148,530	3.4098	8.7046	12.1143	3.4098
23-1	David & Marlene Morse	1,439	0.0330	0.4671	0.5001	
23-1-NRW	David & Marlene Morse	20,345	0.4671	0.0330	0.5001	0.4671
23-2	Corneluin & Donna O'Keefe	26,711	0.6132	0.3870	1.0002	
23-2-NRW	Corneluin & Donna O'Keefe	16,858	0.3870	0.6132	1.0002	0.3870
23-3	Michael & Alice Romero Co-Trustees	21,784	0.5001	TOTAL TAKE	TOTAL TAKE	
23-4	Richard Percival	4,215	0.0968	0.4034	0.5001	
23-4-NRW	Richard Percival	17,570	0.4034	0.0968	0.5001	0.4034
23-5	Rosazella Bauer	30,405	0.6980	0.2122	0.9102	
23-5-NRW	Rosazella Bauer	9,245	0.2122	0.6980	0.9102	0.2122
23-6	Walter & Rita Mergenbogen	84,721	1.9449	0.0565	2.0014	
23-6-NRW	Walter & Rita Mergenbogen	2,461	0.0565	1.9449	2.0014	0.0565
23-7	Dorothy Standish	15,215	0.3493	0.6511	1.0004	
23-7-NRW	Dorothy Standish	28,364	0.6511	0.3493	1.0004	0.6511
23-8	Erlinda Gumbs	43,521	0.9991	TOTAL TAKE	TOTAL TAKE	
23-9	Darren & Sheila Weehunt	43,549	0.9997	TOTAL TAKE	TOTAL TAKE	
23-10	Mary Gumbs	83,616	1.9196	0.0758	1.9954	
23-10-NRW	Mary Gumbs	3,304	0.0758	1.9196	1.9954	0.0758
23-11	AMREP Southwest	8,398	0.1928	0.8120	1.0048	
23-11-NRW	AMREP Southwest	35,369	0.8120	0.1928	1.0048	0.8120
23-12	Luis Alphonso Lopez	43,544	0.9996	TOTAL TAKE	TOTAL TAKE	
24-1	AMREP Southwest	215,271	4.9419	3.3237	8.2656	
24-1-NRW-1	AMREP Southwest	12,079	0.2773	7.9883	8.2656	0.2773
24-1-NRW-2	AMREP Southwest	7,831	0.1798	8.0858	8.2656	0.1798
24-2	Timothy Kruger	43,578	1.0004	TOTAL TAKE	TOTAL TAKE	
24-3	AMREP Southwest	444,572	10.2060	5.0368	15.2428	
24-3-NRW-1	AMREP Southwest	96,479	2.2149	13.0279	15.2428	2.2149
24-3-NRW-2	AMREP Southwest	122,924	2.8219	12.4208	15.2428	2.8219
25-1	Mathew F. Carle	6,362	0.1461	0.8539	1.0000	
25-1-NRW	Mathew F. Carle	37,198	0.8539	0.1461	1.0000	0.8539
25-2	Michael Valdez	6,689	0.1536	0.9488	1.1024	
25-2-NRW	Michael Valdez	41,331	0.9488	0.1536	1.1024	0.9488
26-1	AMREP Southwest	128,283	2.9450	2.5764	5.5214	

PARCEL BLOCK

PARCEL NUMBER	OWNER	AREA OF TAKE SQ. FT.	ACRES	AREA REMAINDER ACRES	LARGER PARCEL ACRES	NRW ACRES
26-1-NRW	AMREP Southwest	112,228	2.5764	2.9450	5.5214	2.5764
26-2	Edward C. & Karen M. Silberstein	659	0.0151	1.2792	1.2943	
26-2-NRW	Edward C. & Karen M. Silberstein	55,722	1.2792	0.0151	1.2943	1.2792
26-3	AMREP Southwest	2,209	0.0507	0.2625	0.3132	
26-3-NRW	AMREP Southwest	11,436	0.2625	0.0507	0.3132	0.2625
26-3-A	AMREP Southwest	54,447	1.2499	TOTAL TAKE	TOTAL TAKE	
26-4	Ruth Kristensen	3,307	0.0759	0.2369	0.3128	
26-4-NRW	Ruth Kristensen	10,318	0.2369	0.0759	0.3128	0.2369
26-5	Murrell & Virginia Fournier	4,382	0.1006	0.2116	0.3122	
26-5-NRW	Murrell & Virginia Fournier	9,219	0.2116	0.1006	0.3122	0.2116
26-6	David & Naomi Brimhall	5,444	0.1250	0.1873	0.3123	
26-6-NRW	David & Naomi Brimhall	8,159	0.1873	0.1250	0.3123	0.1873
26-7	Leonard & Dorothy Ann Van Niel	6,489	0.1490	0.1637	0.3126	
26-7-NRW	Leonard & Dorothy Ann Van Niel	7,130	0.1637	0.1490	0.3126	0.1637
26-8	Kathleen Rodriguez	7,507	0.1723	0.1402	0.3126	
26-8-NRW	Kathleen Rodriguez	6,108	0.1402	0.1723	0.3126	0.1402
26-9	Robert & J. Anne Frederick	28,437	0.6528	0.2848	0.9376	
26-9-NRW	Robert & J. Anne Frederick	12,404	0.2848	0.6528	0.9376	0.2848
26-10	Carmine & Mary Martino	23,689	0.5438	0.0811	0.6249	
26-10-NRW	Carmine & Mary Martino	3,531	0.0811	0.5438	0.6249	0.0811
26-11	Ari Michael Kaplan	13,203	0.3031	0.0093	0.3124	
26-11-NRW	Ari Michael Kaplan	406	0.0093	0.3031	0.3124	0.0093
26-12	George & Mary Ann McGullan, Giuseppe & Margaret Catalosi	13,625	0.3128	TOTAL TAKE	TOTAL TAKE	
26-13	John & Arlene Franolich Sr.	27,220	0.6249	TOTAL TAKE	TOTAL TAKE	
26-14	Lewis & Delores Hazelton	27,231	0.6251	TOTAL TAKE	TOTAL TAKE	
26-15	Myrna Bellante	25,744	0.5910	0.0338	0.6248	
26-15-NRW	Myrna Bellante	1,472	0.0338	0.5910	0.6248	0.0338
26-16	Tex Bias	22,887	0.5254	0.1000	0.6254	
26-16-NRW	Tex Bias	4,357	0.1000	0.5254	0.6254	0.1000
26-17	Robert & Bessie Strobe	10,400	0.2388	0.0737	0.3124	
26-17-NRW	Robert & Bessie Strobe	3,210	0.0737	0.2388	0.3124	0.0737
26-18	Thomas Miller	9,736	0.2235	0.0890	0.3125	
26-18-NRW	Thomas Miller	3,877	0.0890	0.2235	0.3125	0.0890
26-19	Alex & Evelyn Camacho	17,561	0.4031	0.2218	0.6249	

G:\P\B\BDM-MAPPING\BETH Ave RV Reduction\BDM-RV-01B.dwg 09/01/2004 04:19:45 PM MDT

Right-of-Way Maps Prepared By:
 DATE: MAY, 2001
 FB JOB No. 33474



NOTE:
 LARGER PARCEL AREAS SHOWN HEREON
 WERE CALCULATED FROM FIELD SURVEY DATA.

FINAL MAP JAN. 15, 2003
 DATE

PCN 2607

10					
9					
8					
7					
6					
5					
4					
3					
2					
1	REVISED THE AREA REMAINDER AND NRW ACRES FOR PARCEL 24-1	5/23/06	RSB		
	REVISED THE LARGER PARCEL AND AREA REMAINDER FOR PARCELS				
	24-1-NRW-1 & 24-1-NRW-2				
NO.	DESCRIPTION	DATE	BY		
	REVISIONS (OR CHANGE NOTICES)				

NEW MEXICO STATE HIGHWAY COMMISSION
RIGHT-OF-WAY MAP
 NEW MEXICO PROJECT NO.
NH-4007(001)
 BERNALILLO/SANDOVAL COUNTY
 SHEET 1E OF 75

15

PARCEL BLOCK

PARCEL NUMBER	OWNER	AREA OF TAKE		AREA REMAINDER ACRES	LARGER PARCEL ACRES	NRW ACRES
		SQ. FT.	ACRES			
26-19-NRW	Alex & Evelyn Camacho	9,661	0.2218	0.4031	0.6249	0.2218
26-20	Leona Connelly	15,128	0.3473	0.2778	0.6251	
26-20-NRW	Leona Connelly	12,103	0.2778	0.3473	0.6251	0.2778
26-21	Ralph & Catherine Wallace	4,415	0.1014	1.9000	2.0013	
26-21-NRW	Ralph & Catherine Wallace	82,763	1.9000	0.1014	2.0013	1.9000
26-22	Peter Aconico	12,269	0.2817	0.7190	1.0006	
26-22-NRW	Peter Aconico	31,319	0.7190	0.2817	1.0006	0.7190
26-23	Hilary Aconico	19,536	0.4485	0.5521	1.0006	
26-23-NRW	Hilary Aconico	24,051	0.5521	0.4485	1.0006	0.5521
26-24	John Kelsey	58,529	1.3436	0.6567	2.0004	
26-24-NRW	John Kelsey	28,608	0.6567	1.3436	2.0004	0.6567
27-1	AMREP Southwest	30,491	0.7000	1.3000	2.0000	
27-1-NRW	AMREP Southwest	56,629	1.3000	0.7000	2.0000	1.3000
27-1-A	AMREP Southwest	960	0.0220	0.9780	1.0000	
27-1-A-NRW	AMREP Southwest	42,600	0.9780	0.0220	1.0000	0.9780
27-2	Shaler & Berniece Isom	12,459	0.2860	1.7140	2.0000	
27-2-NRW	Shaler & Berniece Isom	74,661	1.7140	0.2860	2.0000	1.7140
27-3	Vilmos Sebestyen	80,450	1.8469	0.1529	1.9998	
27-3-NRW	Vilmos Sebestyen	6,660	0.1529	1.8469	1.9998	0.1529
27-4	AMREP Southwest	43,535	0.9994	TOTAL TAKE	TOTAL TAKE	
27-5	Guadalupe Mauricio	64,896	1.4898	0.5484	2.0382	
27-5-NRW	Guadalupe Mauricio	23,887	0.5484	1.4898	2.0382	0.5484
27-6	Joseph & Nanette Morrone	3,761	0.0863	0.9132	0.9995	
27-6-NRW	Joseph & Nanette Morrone	39,777	0.9132	0.0863	0.9995	0.9132
27-7	Eleanor Bravo	295	0.0068	0.9926	0.9994	
27-7-NRW	Eleanor Bravo	43,239	0.9926	0.0068	0.9994	0.9926
27-8	Anthony Epifanio	6,905	0.1585	0.9414	1.0999	
27-8-NRW	Anthony Epifanio	41,006	0.9414	0.1585	1.0999	0.9414
27-9	Phil Noakes	74,333	1.7065	TOTAL TAKE	TOTAL TAKE	
27-10	Lamoine & Lois Murray	34,374	0.7891	0.3106	1.0997	
27-10-NRW	Lamoine & Lois Murray	13,531	0.3106	0.7891	1.0997	0.3106
27-11	Edgar & Rose McReynolds	47,475	1.0899	TOTAL TAKE	TOTAL TAKE	
27-12	Francis & Margaret Lagana	47,337	1.0867	TOTAL TAKE	TOTAL TAKE	
27-13	Morton & Cecile Wiedre	54,230	1.2449	TOTAL TAKE	TOTAL TAKE	
27-14	John F Daniels	21,784	0.5001	TOTAL TAKE	TOTAL TAKE	
27-15	The John F & Violet I Brueggeman Trust	103,852	2.3841	1.6180	4.0021	
27-15-NRW	The John F & Violet I Brueggeman Trust	70,481	1.6180	2.3841	4.0021	1.6180
27-16	Juan & Marilyn Olaechea	21,793	0.5003	TOTAL TAKE	TOTAL TAKE	

PARCEL BLOCK


PARCEL NUMBER	OWNER	AREA OF TAKE		AREA REMAINDER ACRES	LARGER PARCEL ACRES	NRW ACRES
		SQ. FT.	ACRES			
27-17	AMREP Southwest	12,991	0.2982	0.5543	0.8525	
27-17-NRW	AMREP Southwest	24,146	0.5543	0.2982	0.8525	0.5543
27-18	Martha Schwartzbaum Trustee	19,783	0.4542	0.5465	1.0007	
27-18-NRW	Martha Schwartzbaum Trustee	23,807	0.5465	0.4542	1.0007	0.5465
27-19	Mike R & Mary Ann Martinez	10,022	0.2301	0.2700	0.5000	
27-19-NRW	Mike R & Mary Ann Martinez	11,760	0.2700	0.2301	0.5000	0.2700
28-1	Morie B & Anna K Daniels	21,793	0.5003	TOTAL TAKE	TOTAL TAKE	
28-2	Frank T & Lillian R Mandello	21,793	0.5003	TOTAL TAKE	TOTAL TAKE	
28-3	Wardell D & Sarah Hawkins	21,793	0.5003	TOTAL TAKE	TOTAL TAKE	
28-4	Barry McCracken	21,793	0.5003	TOTAL TAKE	TOTAL TAKE	
28-5	Jose & Santita Hernandez	21,793	0.5003	TOTAL TAKE	TOTAL TAKE	
28-6	Mary Pirozzi	21,793	0.5003	TOTAL TAKE	TOTAL TAKE	
28-7	Steve & Georgenna Zmigrocki	21,793	0.5003	TOTAL TAKE	TOTAL TAKE	
28-8	Ralph J Friedmann Sr.	21,793	0.5003	TOTAL TAKE	TOTAL TAKE	
28-9	Anne M Baker Mansour	21,793	0.5003	TOTAL TAKE	TOTAL TAKE	
28-10	Yimin Xu & Yong Cai-Xu	21,785	0.5001	TOTAL TAKE	TOTAL TAKE	
28-11	Leonard F & Patricia A Sawyer	10,046	0.2306	0.2696	0.5003	
28-11-NRW	Leonard F & Patricia A Sawyer	11,745	0.2696	0.2306	0.5003	0.2696
28-12	Hans J & Elizabeth Kraus	20,093	0.4613	0.5392	1.0005	
28-12-NRW	Hans J & Elizabeth Kraus	23,489	0.5392	0.4613	1.0005	0.5392
28-13	Florence Kearns & Kathleen Kearns	10,047	0.2306	0.2696	0.5003	
28-13-NRW	Florence Kearns & Kathleen Kearns	11,744	0.2696	0.2306	0.5003	0.2696
28-14	Glen L Floyd	10,048	0.2307	0.2696	0.5003	
28-14-NRW	Glen L Floyd	11,743	0.2696	0.2307	0.5003	0.2696
28-15	Howard & Mary K Heineke	10,048	0.2307	0.2696	0.5003	
28-15-NRW	Howard & Mary K Heineke	11,743	0.2696	0.2307	0.5003	0.2696
28-16	Roger E Nicoll	10,045	0.2306	0.2695	0.5001	
28-16-NRW	Roger E Nicoll	11,738	0.2695	0.2306	0.5001	0.2695
28-17	Jean & Peter Kepler	43,561	1.0000	TOTAL TAKE	TOTAL TAKE	
28-18	Terrance Ostrom	43,544	0.9996	TOTAL TAKE	TOTAL TAKE	
28-19	Candido & Elsie Torres	87,082	1.9991	TOTAL TAKE	TOTAL TAKE	
28-20	Kenneth Wright REC: Dan & Georgia Furre	43,541	0.9996	TOTAL TAKE	TOTAL TAKE	
28-21	Gladys Wright REC: Dan & Georgia Furre	87,081	1.9991	TOTAL TAKE	TOTAL TAKE	
28-22	Ralph & Anita Abeyta	20,107	0.4616	0.5387	1.0003	
28-22-NRW	Ralph & Anita Abeyta	23,466	0.5387	0.4616	1.0003	0.5387
28-23	James & Jeanette McManus	20,097	0.4614	0.5386	1.0000	
28-23-NRW	James & Jeanette McManus	23,461	0.5386	0.4614	1.0000	0.5386
28-24	Jessica Ruth Downs	20,091	0.4612	0.5385	0.9997	

PARCEL BLOCK

PARCEL NUMBER	OWNER	AREA OF TAKE		AREA REMAINDER ACRES	LARGER PARCEL ACRES	NRW ACRES
		SQ. FT.	ACRES			
28-24-NRW	Jessica Ruth Downs	23,457	0.5385	0.4612	0.9997	0.5385
28-25	Frances Scott & Richard Froehlig	20,084	0.4611	0.5385	0.9995	
28-25-NRW	Frances Scott & Richard Froehlig	23,455	0.5385	0.4611	0.9995	0.5385
28-26	William J. Mayhew	20,091	0.4612	0.5389	1.0002	
28-26-NRW	William J. Mayhew	23,476	0.5389	0.4612	1.0002	0.5389
28-27	High Knoll Development REC: Adriana I. Estrada & Lydia Estrada	20,075	0.4609	0.5384	0.9993	
28-27-NRW	High Knoll Development REC: Adriana I. Estrada & Lydia Estrada	23,455	0.5384	0.4609	0.9993	0.5384
29-1	Barbara Hursa Scillieri	43,527	0.9992	TOTAL TAKE	TOTAL TAKE	
29-2	Joseph & Faith Hursa	43,546	0.9997	TOTAL TAKE	TOTAL TAKE	
29-3	Mayme Brunacini	43,529	0.9993	TOTAL TAKE	TOTAL TAKE	
29-4	Curtis & Linda Domier	43,516	0.9990	TOTAL TAKE	TOTAL TAKE	
29-5	High Knoll Development	43,526	0.9992	TOTAL TAKE	TOTAL TAKE	
29-6	Cecil & Viola Crutchfield	43,530	0.9993	TOTAL TAKE	TOTAL TAKE	
29-7	AMREP Southwest	130,558	2.9972	TOTAL TAKE	TOTAL TAKE	
29-7-A	AMREP Southwest	20,073	0.4608	0.5388	0.9996	
29-7-A-NRW	AMREP Southwest	23,469	0.5388	0.4608	0.9996	0.5388
29-8	Jason Olivieri	43,519	0.9991	TOTAL TAKE	TOTAL TAKE	
29-9	High Knoll Development REC: Santiago P. Marrufo & Angelica Marrufo	43,539	0.9995	TOTAL TAKE	TOTAL TAKE	
29-10	Margaret Zettel & Lucille Zettel	20,095	0.4613	0.5394	1.0008	
29-10-NRW	Margaret Zettel & Lucille Zettel	23,498	0.5394	0.4613	1.0008	0.5394
29-11	T.M. Clear REC: Mayra J. Nevarez	20,079	0.4610	0.5391	1.0001	
29-11-NRW	T.M. Clear REC: Mayra J. Nevarez	23,484	0.5391	0.4610	1.0001	0.5391
29-12	Jessica Ruth Downs	40,121	0.9211	1.0779	1.9990	
29-12-NRW	Jessica Ruth Downs	46,955	1.0779	0.9211	1.9990	1.0779
29-13	Helen Freer & Duard Jackson	40,128	0.9212	1.0789	2.0002	
29-13-NRW	Helen Freer & Duard Jackson	46,999	1.0789	0.9212	2.0002	1.0789
29-14	Taxation & Revenue Department	20,055	0.4604	0.5394	0.9998	
29-14-NRW	Taxation & Revenue Department	23,496	0.5394	0.4604	0.9998	0.5394
29-15	Irene Witzel	20,050	0.4603	0.5394	0.9997	
29-15-NRW	Irene Witzel	23,496	0.5394	0.4603	0.9997	0.5394
29-16	Andrew Arkusinski	20,052	0.4603	0.5397	1.0000	
29-16-NRW	Andrew Arkusinski	23,508	0.5397	0.4603	1.0000	0.5397
29-17	Bernice Garduno	20,055	0.4604	0.5398	1.0002	
29-17-NRW	Bernice Garduno	23,515	0.5398	0.4604	1.0002	0.5398
29-18	T.M. Clear REC: Angela T. Mata	20,071	0.4608	0.5391	0.9999	
29-18-NRW	T.M. Clear REC: Angela T. Mata	23,483	0.5391	0.4608	0.9999	0.5391

Right-of-Way Maps Prepared By:

DATE: MAY, 2001
PB JOB No. 33474



NOTE:

LARGER PARCEL AREAS SHOWN HEREON WERE CALCULATED FROM FIELD SURVEY DATA, UNLESS OTHERWISE NOTED BELOW.

LARGER PARCEL AREAS SHOWN FOR TAKE 30-4 WAS COPIED FROM RECORD PLAT.

FINAL MAP JAN. 15, 2003
DATE

PCN 2607

NO.	DESCRIPTION	DATE	BY
10			
9			
8			
7			
6			
5			
4			
3			
2			
1	REVISED OWNERSHIP 28-27, 28-27-NRW, 29-9	7/15/03	RSB
	REVISED 29-2, 29-3, 29-11, 29-11-NRW		
	ADDED 29-18, 29-18-NRW		
NO.	DESCRIPTION	DATE	BY
REVISIONS (OR CHANGE NOTICES)			

NEW MEXICO STATE HIGHWAY COMMISSION

RIGHT-OF-WAY MAP

NEW MEXICO PROJECT NO.

NH-4007(001)

BERNALILLO/SANDOVAL

COUNTY

SHEET 1F OF 75

15

PARCEL BLOCK

PARCEL NUMBER	OWNER	AREA OF TAKE SQ. FT.	ACRES	AREA REMAINDER ACRES	LARGER PARCEL ACRES	NRW ACRES
30-1	Jack R. Reum	43,525	0.9992	TOTAL TAKE	TOTAL TAKE	
30-2	Sundollar Investors, Inc.	41,437	0.9513	TOTAL TAKE	TOTAL TAKE	
30-3	High Knoll Development	27,209	0.6246	0.3902	1.0149	
30-3-NRW	High Knoll Development	16,998	0.3902	0.6246	1.0149	0.3902
30-4	AMREP Southwest	379,206	8.7054	10.8146	19.52	
30-5	John F. Fries & Solveig (Sally) Gusler, Trustee of the Solveig (Sally) Gusler Living Trust	67,482	1.5492	TOTAL TAKE	TOTAL TAKE	
30-6	Celina M. Holmes & B. Jay Smith	43,617	1.0013	TOTAL TAKE	TOTAL TAKE	
30-7	Cecil & Pamela Knox	ACQUIRED	43,567	1.0002	TOTAL TAKE	TOTAL TAKE
30-8	Jay V. & Opal B. Ealy	4,868	0.1118	0.9880	1.0998	
30-8-NRW	Jay V. & Opal B. Ealy	43,038	0.9880	0.1118	1.0998	0.9880
30-9	AMREP Southwest	151,483	3.4776	2.5216	5.9992	
30-9-NRW	AMREP Southwest	109,840	2.5216	3.4776	5.9992	2.5216
31-1	High Knoll Development	15,277	0.3507	1.6506	2.0013	
31-1-NRW	High Knoll Development	71,900	1.6506	0.3507	2.0013	1.6506
31-1-A	High Knoll Development	9,039	0.2075	0.2927	0.5002	
31-1-A-NRW	High Knoll Development	12,748	0.2927	0.2075	0.5002	0.2927
31-1-B	High Knoll Development	8,494	0.1950	0.3045	0.4995	
31-1-B-NRW	High Knoll Development	13,265	0.3045	0.1950	0.4995	0.3045
31-2	Tiffany Starkey & Diana Sargis	9,044	0.2076	0.2926	0.5002	
31-2-NRW	Tiffany Starkey & Diana Sargis	12,745	0.2926	0.2076	0.5002	0.2926
31-3	Leo & Alice Robin	9,044	0.2076	0.2927	0.5003	
31-3-NRW	Leo & Alice Robin	12,750	0.2927	0.2076	0.5003	0.2927
31-4	Kenneth & Ruth Speth	9,046	0.2077	0.2927	0.5003	
31-4-NRW	Kenneth & Ruth Speth	12,749	0.2927	0.2077	0.5003	0.2927
31-5	Barbara Findley	30,844	0.7081	0.2927	1.0007	
31-5-NRW	Barbara Findley	12,748	0.2927	0.7081	1.0007	0.2927
31-6	Alex & Evelyn Camacho	23,953	0.5499	0.4490	0.9989	
31-6-NRW	Alex & Evelyn Camacho	19,558	0.4490	0.5499	0.9989	0.4490
31-7	Gabriel Quintana	18,072	0.4149	0.5848	0.9997	
31-7-NRW	Gabriel Quintana	25,474	0.5848	0.4149	0.9997	0.5848
31-8	AMREP Southwest	18,096	0.4154	0.5852	1.0007	
31-8-NRW	AMREP Southwest	25,493	0.5852	0.4154	1.0007	0.5852
31-9	William David Thompson	43,503	0.9987	TOTAL TAKE	TOTAL TAKE	
31-10	Virginia Thompson Wallace	43,529	0.9993	TOTAL TAKE	TOTAL TAKE	
31-11	Percy & Jewel Sealy	87,204	2.0019	TOTAL TAKE	TOTAL TAKE	
31-12	Reinhardt Revocable Trust	43,547	0.9997	TOTAL TAKE	TOTAL TAKE	
31-13	James & Lisa Bridgen	43,621	1.0014	TOTAL TAKE	TOTAL TAKE	
31-14	Frank L. Skarritt & Lizabeth Skarritt, Co-Trustees of the Frank L. Skarritt & Lizabeth Skarritt Revocable Intervivos Trust, Dated Sept. 17, 1992	43,585	1.0006	TOTAL TAKE	TOTAL TAKE	
	REC: Elizabeth Avalos & Armando Alvarado Hernandez					
31-15	Edward D. Merikle III & Juli Merikle	37,694	0.8653	0.1351	1.0005	
31-15-NRW	Edward D. Merikle III & Juli Merikle	5,886	0.1351	0.8653	1.0005	0.1351

PARCEL BLOCK

PARCEL NUMBER	OWNER	AREA OF TAKE SQ. FT.	ACRES	AREA REMAINDER ACRES	LARGER PARCEL ACRES	NRW ACRES
31-16	Patrick L. Hoffpauir & Linda M. Hoffpauir	41,631	0.9557	0.0451	1.0008	
31-16-NRW	Patrick L. Hoffpauir & Linda M. Hoffpauir	1,963	0.0451	0.9557	1.0008	0.0451
31-17	High Knoll Development	43,655	1.0022	TOTAL TAKE	TOTAL TAKE	
31-18	Alain Hassan, Daniel Freid, Sundollar Investors, Inc.	21,796	0.5004	TOTAL TAKE	TOTAL TAKE	
31-19	John Murphy	21,785	0.5001	TOTAL TAKE	TOTAL TAKE	
31-20	Shirley J. Dickheiser	21,770	0.4998	TOTAL TAKE	TOTAL TAKE	
31-21	AMREP Southwest	43,588	1.0006	TOTAL TAKE	TOTAL TAKE	
31-22	High Knoll Development	43,482	0.9982	TOTAL TAKE	TOTAL TAKE	
31-23	Patricia E. Cook	21,812	0.5007	TOTAL TAKE	TOTAL TAKE	
31-24	Sundollar Investors, Inc.	43,571	1.0003	TOTAL TAKE	TOTAL TAKE	
31-25	Richard Phillips & Janet Phillips	21,778	0.5000	TOTAL TAKE	TOTAL TAKE	
31-26	Thomas E. & Emma Jean Richter Revoc. Living Trust	21,307	0.4891	0.0111	0.5003	
31-26-NRW	Thomas E. & Emma Jean Richter Revoc. Living Trust	485	0.0111	0.4891	0.5003	0.0111
31-27	Priscilla Chavez	7,498	0.1721	0.3293	0.5014	
31-27-NRW	Priscilla Chavez	14,345	0.3293	0.1721	0.5014	0.3293
31-28	Brenda M. Trujillo	43,517	0.9990	TOTAL TAKE	TOTAL TAKE	
31-29	Reda Yakoub	43,686	1.0029	TOTAL TAKE	TOTAL TAKE	
32-1	Esther Thompson, Trustee	15,508	0.3560	0.6447	1.0007	
32-1-NRW	Esther Thompson, Trustee	28,082	0.6447	0.3560	1.0007	0.6447
32-2	AMREP Southwest	14,197	0.3259	1.6754	2.0014	
32-2-NRW	AMREP Southwest	72,982	1.6754	0.3259	2.0014	1.6754
32-3	George M. & Louise L. Kohl	21,987	0.5048	TOTAL TAKE	TOTAL TAKE	
32-4	Patricia Cook	43,846	1.0066	TOTAL TAKE	TOTAL TAKE	
32-5	High Knoll Development	21,368	0.4905	TOTAL TAKE	TOTAL TAKE	
32-5-A	High Knoll Development	21,788	0.5002	TOTAL TAKE	TOTAL TAKE	
32-6	James Eldon Clark	21,771	0.4998	TOTAL TAKE	TOTAL TAKE	
32-7	Grace Di Benedetto	21,779	0.5000	TOTAL TAKE	TOTAL TAKE	
32-8	Lena Gineo & Josephine Sledjeski	21,769	0.4997	TOTAL TAKE	TOTAL TAKE	
32-9	Jiri Dolezal	67,531	1.5503	TOTAL TAKE	TOTAL TAKE	
32-10	Thurman D. & Patricia J. Carver	21,785	0.5001	TOTAL TAKE	TOTAL TAKE	
32-11	Lewis Bruce Horning, et al	21,785	0.5001	TOTAL TAKE	TOTAL TAKE	
32-12	Velma B. Wright	21,785	0.5001	TOTAL TAKE	TOTAL TAKE	
32-13	Henry Charles Hayes	21,784	0.5001	TOTAL TAKE	TOTAL TAKE	
32-14	Duane L. & Dorothy A. Mittleieder	21,784	0.5001	TOTAL TAKE	TOTAL TAKE	
32-15	AMREP Southwest	21,784	0.5001	TOTAL TAKE	TOTAL TAKE	
32-16	Jim & Sereta Leiter	21,784	0.5001	TOTAL TAKE	TOTAL TAKE	
32-17	Velma M. Wiles & Betty M. Francisco	21,784	0.5001	TOTAL TAKE	TOTAL TAKE	
32-18	Jerald L. Hughes	21,784	0.5001	TOTAL TAKE	TOTAL TAKE	
32-19	Ernest & Veronica Lovato	43,568	1.0002	TOTAL TAKE	TOTAL TAKE	
32-20	Norman E. Rosenquist	31,746	0.7288	0.2713	1.0001	
32-20-NRW	Norman E. Rosenquist	11,819	0.2713	0.7288	1.0001	0.2713
32-21	Francis A. & Mary G. McAuliffe	20,396	0.4682	0.0334	0.5016	

PARCEL BLOCK

PARCEL NUMBER	OWNER	AREA OF TAKE SQ. FT.	ACRES	AREA REMAINDER ACRES	LARGER PARCEL ACRES	NRW ACRES
32-21-NRW	Francis A. & Mary G. McAuliffe	1,455	0.0334	0.4682	0.5016	0.0334
32-22	Franz Von Salzen	19,307	0.4432	0.0556	0.4989	
32-22-NRW	Franz Von Salzen	2,423	0.0556	0.4432	0.4989	0.0556
32-23	Clarence L. & Pauline M. Nickels	18,530	0.4254	0.0780	0.5034	
32-23-NRW	Clarence L. & Pauline M. Nickels	3,398	0.0780	0.4254	0.5034	0.0780
32-24	Timothy E. Geselle	17,285	0.3968	0.1001	0.4969	
32-24-NRW	Timothy E. Geselle	4,359	0.1001	0.3968	0.4969	0.1001
32-25	Bernard & Janet Toy	59,973	1.3768	0.6232	2.0000	
32-25-NRW	Bernard & Janet Toy	27,147	0.6232	1.3768	2.0000	0.6232
32-26	Stevan J. Schoen	36,858	0.8461	0.7040	1.5501	
32-26-NRW	Stevan J. Schoen	30,666	0.7040	0.8461	1.5501	0.7040
32-27	Hurshall O. Smith	10,347	0.2375	0.2625	0.5000	
32-27-NRW	Hurshall O. Smith	11,435	0.2625	0.2375	0.5000	0.2625
32-28	Joanna Soderberg & Terry Shoman	9,971	0.2289	0.2712	0.5001	
32-28-NRW	Joanna Soderberg & Terry Shoman	11,812	0.2712	0.2289	0.5001	0.2712
32-29	Paul L. Marinkas	9,970	0.2289	0.2712	0.5000	
32-29-NRW	Paul L. Marinkas	11,812	0.2712	0.2289	0.5000	0.2712
32-30	Ernest Schlemmer	9,969	0.2289	0.2712	0.5000	
32-30-NRW	Ernest Schlemmer	11,813	0.2712	0.2289	0.5000	0.2712
32-31	Harry H. & Dorothy M. Davis Jr.	9,968	0.2288	0.2712	0.5000	
32-31-NRW	Harry H. & Dorothy M. Davis Jr.	11,814	0.2712	0.2288	0.5000	0.2712
32-32	Carmen F. Lombardo & Jennie Lombardo	9,967	0.2288	0.2712	0.5000	
32-32-NRW	Carmen F. Lombardo & Jennie Lombardo	11,815	0.2712	0.2288	0.5000	0.2712
32-33	Sharon Bounds	9,967	0.2288	0.2712	0.5000	
32-33-NRW	Sharon Bounds	11,815	0.2712	0.2288	0.5000	0.2712
32-34	Hugh L. & Mary L. Yon	9,966	0.2288	0.2713	0.5000	
32-34-NRW	Hugh L. & Mary L. Yon	11,816	0.2713	0.2288	0.5000	0.2713
32-35	Daniel & Eleanor Martinez	9,965	0.2288	0.2713	0.5000	
32-35-NRW	Daniel & Eleanor Martinez	11,817	0.2713	0.2288	0.5000	0.2713
32-36	B & M Investments, Inc.	9,964	0.2287	0.2713	0.5000	
32-36-NRW	B & M Investments, Inc.	11,817	0.2713	0.2287	0.5000	0.2713
32-37	AMREP Southwest	9,963	0.2287	0.2713	0.5000	
32-37-NRW	AMREP Southwest	11,818	0.2713	0.2287	0.5000	0.2713
33-1	Robert C. & Eadythe M. Martin Sr.	21,764	0.4996	TOTAL TAKE	TOTAL TAKE	

Right-of-Way Maps Prepared By:

DATE: MAY, 2001
PB JOB No. 33474



NOTE:
LARGER PARCEL AREAS SHOWN HEREON
WERE CALCULATED FROM FIELD SURVEY DATA.

FINAL MAP JAN. 15, 2003
DATE

PCN 2607

10					
9					
8					
7					
6					
5					
4					
3					
2	ADDED ACQUISITION STATUS TO DATE AUGUST 2009	9/4/09	RSB		
1	REVISED OWNERSHIP 30-3, 30-3-NRW, 30-5, 30-6, 31-7, 31-7-NRW, 31-14; REVISED 31-1, 31-1-NRW, 31-17	7/15/03	RSB		
	ADDED 31-1-B, 31-1-B-NRW, 31-27, 31-27-NRW, 31-28, 31-29				
NO.	DESCRIPTION	DATE	BY		
	REVISIONS (OR CHANGE NOTICES)				

NEW MEXICO STATE HIGHWAY COMMISSION
RIGHT-OF-WAY MAP
NEW MEXICO PROJECT NO.
NH-4007(001)
BERNALILLO/SANDOVAL COUNTY
SHEET 1G OF 75

PARCEL BLOCK

PARCEL NUMBER	OWNER	AREA OF TAKE SQ. FT.	ACRES	AREA REMAINDER ACRES	LARGER PARCEL ACRES	NRW ACRES
33-2	Ilene B. Montoya	21,772	0.4998	TOTAL TAKE	TOTAL TAKE	
33-3	Joseph & Ann Dibenedetto	21,773	0.4998	TOTAL TAKE	TOTAL TAKE	
33-4	AMREP Southwest	31,726	0.7283	0.2715	0.9998	
33-4-NRW	AMREP Southwest	11,826	0.2715	0.7283	0.9998	0.2715
33-4-A	AMREP Southwest	21,776	0.4999	TOTAL TAKE	TOTAL TAKE	
33-4-B	AMREP Southwest	21,774	0.4999	TOTAL TAKE	TOTAL TAKE	
33-5	Sundollar Investors & Bruce Seligman	21,771	0.4998	TOTAL TAKE	TOTAL TAKE	
33-6	High Knoll Development	21,773	0.4998	TOTAL TAKE	TOTAL TAKE	
33-6-A	High Knoll Development	21,772	0.4998	TOTAL TAKE	TOTAL TAKE	
33-7	The Presbytery of Santa Fe	21,779	0.5000	TOTAL TAKE	TOTAL TAKE	
33-8	John R. La Favor & Joseph E. La Favor	21,772	0.4998	TOTAL TAKE	TOTAL TAKE	
33-9	Henry P. Gerdes & Catherine A. Daly-Gerdes	21,774	0.4999	TOTAL TAKE	TOTAL TAKE	
33-10	Marjorie L. Hare	21,777	0.4999	TOTAL TAKE	TOTAL TAKE	
33-11	Jeff & Cheryl Moskowitz	53,478	1.2277	0.2722	1.4999	
33-11-NRW	Jeff & Cheryl Moskowitz	11,859	0.2722	1.2277	1.4999	0.2722
33-11-A	Jeff & Cheryl Moskowitz	21,777	0.4999	TOTAL TAKE	TOTAL TAKE	
33-12	Gregory & Margaret Quintana	21,779	0.5000	TOTAL TAKE	TOTAL TAKE	
33-13	High Knoll Development	21,773	0.4998	TOTAL TAKE	TOTAL TAKE	
33-14	Thomas E. & Constance V. Dunham	21,771	0.4998	TOTAL TAKE	TOTAL TAKE	
33-15	Glenn E. & Edith S. Meier	43,546	0.9997	TOTAL TAKE	TOTAL TAKE	
33-16	Alta Vista Enterprises Ltd Co	51,265	1.1769	TOTAL TAKE	TOTAL TAKE	
33-17	Denis T. & Eileen Hall	9,947	0.2284	0.2708	0.4992	
33-17-NRW	Denis T. & Eileen Hall	11,797	0.2708	0.2284	0.4992	0.2708
33-18	Robert E. & Catherine T. Copher	9,954	0.2285	0.2712	0.4997	
33-18-NRW	Robert E. & Catherine T. Copher	11,815	0.2712	0.2285	0.4997	0.2712
33-19	Louis E. & Sandra L. Casaus	9,952	0.2285	0.2713	0.4998	
33-19-NRW	Louis E. & Sandra L. Casaus	11,820	0.2713	0.2285	0.4998	0.2713
33-20	Janice Dickson	9,945	0.2283	0.2714	0.4997	
33-20-NRW	Janice Dickson	11,821	0.2714	0.2283	0.4997	0.2714
33-20-A	Janice Dickson	9,921	0.2278	0.2723	0.5000	
33-20-A-NRW	Janice Dickson	11,861	0.2723	0.2278	0.5000	0.2723
33-21	David A. & Carol J. Olsen	19,892	0.4567	0.5433	1.0000	
33-21-NRW	David A. & Carol J. Olsen	23,668	0.5433	0.4567	1.0000	0.5433
33-22	Ronald James Goachee	9,937	0.2281	0.2716	0.4997	
33-22-NRW	Ronald James Goachee	11,830	0.2716	0.2281	0.4997	0.2716
33-23	Adah Mary & Lewis B. Horning, c/o Patricia Foles	9,937	0.2281	0.2717	0.4999	
33-23-NRW	Adah Mary & Lewis B. Horning, c/o Patricia Foles	11,837	0.2717	0.2281	0.4999	0.2717
33-24	Daniel & Eleanor Martinez	9,937	0.2281	0.2719	0.5000	

PARCEL BLOCK

PARCEL NUMBER	OWNER	AREA OF TAKE SQ. FT.	ACRES	AREA REMAINDER ACRES	LARGER PARCEL ACRES	NRW ACRES
33-24-NRW	Daniel & Eleanor Martinez	11,844	0.2719	0.2281	0.5000	0.2719
33-25	George F. Pinney Jr.	9,934	0.2281	0.2720	0.5000	
33-25-NRW	George F. Pinney Jr.	11,847	0.2720	0.2281	0.5000	0.2720
33-26	Craig W. & Kathryn P. Sanford	9,926	0.2279	0.2718	0.4997	
33-26-NRW	Craig W. & Kathryn P. Sanford	11,840	0.2718	0.2279	0.4997	0.2718
33-27	John C. Pinney	9,922	0.2278	0.2718	0.4996	
33-27-NRW	John C. Pinney	11,840	0.2718	0.2278	0.4996	0.2718
33-28	Constantine Gober	9,926	0.2279	0.2723	0.5002	
33-28-NRW	Constantine Gober	11,862	0.2723	0.2279	0.5002	0.2723
33-29	Maria A. Noack	9,915	0.2276	0.2722	0.4998	
33-29-NRW	Maria A. Noack	11,857	0.2722	0.2276	0.4998	0.2722
33-30	James F. McManus Jr.	9,911	0.2275	0.2722	0.4997	
33-30-NRW	James F. McManus Jr.	11,858	0.2722	0.2275	0.4997	0.2722
33-31	Matthew F. Carle	9,906	0.2274	0.2722	0.4996	
33-31-NRW	Matthew F. Carle	11,857	0.2722	0.2274	0.4996	0.2722
33-32	Philip J. & Sue Angel	19,809	0.4548	0.5447	0.9995	
33-32-NRW	Philip J. & Sue Angel	23,729	0.5447	0.4548	0.9995	0.5447
33-33	Verlyn B. & Beverly A. Erickson	18,998	0.4361	0.4413	0.8775	
33-33-NRW	Verlyn B. & Beverly A. Erickson	19,224	0.4413	0.4361	0.8775	0.4413
34-1	Victoria M. Sandin & Harry H. Sandin Jr.	27,234	0.6252	0.1333	0.7585	
34-1-NRW	Victoria M. Sandin & Harry H. Sandin Jr.	5,806	0.1333	0.6252	0.7585	0.1333
34-2	Arthur Winkley	21,769	0.4997	TOTAL TAKE	TOTAL TAKE	
34-3	Robert E. & Helen R. Seeman	21,775	0.4999	TOTAL TAKE	TOTAL TAKE	
34-4	Joseph & Anne Komendat	21,776	0.4999	TOTAL TAKE	TOTAL TAKE	
34-5	Jessie & Susan D. Guidry Jr.	17,974	0.4126	0.5875	1.0001	
34-5-NRW	Jessie & Susan D. Guidry Jr.	25,590	0.5875	0.4126	1.0001	0.5875
34-6	AMREP Southwest	317,137	7.2805	79.1995	86.48	
34-7	AMREP Southwest	105,616	2.4246	0.3442	2.7688	
34-7-NRW-1	AMREP Southwest	3,114	0.0715	2.6973	2.7688	0.0715
34-7-NRW-2	AMREP Southwest	11,878	0.2727	2.4961	2.7688	0.2727
34-8	Catherine Di Gesu	21,779	0.5000	TOTAL TAKE	TOTAL TAKE	
34-9	Merle Parks	21,787	0.5002	TOTAL TAKE	TOTAL TAKE	
34-10	Tessie T. Tafoya	14,971	0.3437	0.6211	0.9648	
34-10-NRW	Tessie T. Tafoya	27,054	0.6211	0.3437	0.9648	0.6211
34-11	Anatanarayan & Kathleen Padmanabhan Family Trust	9,896	0.2272	0.2725	0.4997	
34-11-NRW	Anatanarayan & Kathleen Padmanabhan Family Trust	11,871	0.2725	0.2272	0.4997	0.2725
34-12	Garry & Kenneth Houghland	9,889	0.2270	0.2725	0.4995	
34-12-NRW	Garry & Kenneth Houghland	11,871	0.2725	0.2270	0.4995	0.2725


PARCEL BLOCK

PARCEL NUMBER	OWNER	AREA OF TAKE SQ. FT.	ACRES	AREA REMAINDER ACRES	LARGER PARCEL ACRES	NRW ACRES
34-13	David E. & Irasema Rios Mendez	19,788	0.4543	0.5453	0.9996	
34-13-NRW	David E. & Irasema Rios Mendez	23,755	0.5453	0.4543	0.9996	0.5453
34-14	Robert R. & Joann L. Rayburn	9,897	0.2272	0.2727	0.4999	
34-14-NRW	Robert R. & Joann L. Rayburn	11,879	0.2727	0.2272	0.4999	0.2727
34-15	W. Robert & Anne Felix	43,554	0.9999	TOTAL TAKE	TOTAL TAKE	
34-16	AMREP Southwest	110,916	2.5463	0.4530	2.9993	
34-16-NRW	AMREP Southwest	19,732	0.4530	2.5463	2.9993	0.4530
34-17	Archie J. Archuleta	20,980	0.4816	0.5189	1.0006	
34-17-NRW	Archie J. Archuleta	22,605	0.5189	0.4816	1.0006	0.5189
35-1	Denis Edraney	41,717	0.9577	0.0421	0.9998	
35-1-NRW	Denis Edraney	1,835	0.0421	0.9577	0.9998	0.0421
35-2	Thomas & Susan Chuang	34,168	0.7844	0.2154	0.9997	
35-2-NRW	Thomas & Susan Chuang	9,381	0.2154	0.7844	0.9997	0.2154
35-3	Lavern Wallace	43,557	0.9999	TOTAL TAKE	TOTAL TAKE	
35-4	Brendan T. O'Sullivan	31,935	0.7331	1.5575	2.2906	
35-4-NRW	Brendan T. O'Sullivan	67,843	1.5575	0.7331	2.2906	1.5575
35-5	Erika Sebexen	40,423	0.9280	0.2289	1.1569	
35-5-NRW-1	Erika Sebexen	5,813	0.1334	1.0234	1.1569	0.1334
35-5-NRW-2	Erika Sebexen	4,158	0.0955	1.0614	1.1569	0.0955
35-6	AMREP Southwest	42,984	0.9868	1.2130	2.1998	
35-6-NRW-1	AMREP Southwest	8,025	0.1842	2.0155	2.1998	0.1842
35-6-NRW-2	AMREP Southwest	44,813	1.0288	1.1710	2.1998	1.0288
35-6-A	AMREP Southwest	52,002	1.1938	1.4688	2.6626	
35-6-A-NRW	AMREP Southwest	63,982	1.4688	1.1938	2.6626	1.4688
35-7	Benny Ray Brown	36,878	0.8466	0.2534	1.1000	
35-7-NRW	Benny Ray Brown	11,040	0.2534	0.8466	1.1000	0.2534
35-8	Louversia Wiggins	32,115	0.7373	0.3628	1.1000	
35-8-NRW	Louversia Wiggins	15,802	0.3628	0.7373	1.1000	0.3628
35-9	Dolores T. Gleason	18,830	0.4323	0.6605	1.0928	
35-9-NRW	Dolores T. Gleason	28,773	0.6605	0.4323	1.0928	0.6605
35-10	Russell Frye	43,822	1.0060	0.1005	1.1065	
35-10-NRW	Russell Frye	4,376	0.1005	1.0060	1.1065	0.1005
35-11	Joeseeph & Anna La Fata	47,902	1.0997	TOTAL TAKE	TOTAL TAKE	
35-12	Bernice D. Miller, Trustee	2,522	0.0579	1.0417	1.0996	

Right-of-Way Maps Prepared By:

DATE: MAY, 2001

PB JOB No. 33474



5801 Osuna Rd. NE - Suite 200
Albuquerque, NM 87109 - (505) 881-5357

NOTE:

LARGER PARCEL AREAS SHOWN HEREON WERE CALCULATED FROM FIELD SURVEY DATA, UNLESS OTHERWISE NOTED BELOW.

LARGER PARCEL AREAS SHOWN FOR TAKE 34-6 WAS COPIED FROM RECORD PLAT.

FINAL MAP JAN. 15, 2003
DATE

PCN 2607

NO.	DESCRIPTION	DATE	BY
12			
11			
10			
9			
8			
7			
6			
5			
4			
3			
2			
1			

NEW MEXICO STATE HIGHWAY COMMISSION

RIGHT-OF-WAY MAP

NEW MEXICO PROJECT NO.

NH-4007(001)

BERNALILLO/SANDOVAL

COUNTY

SHEET 1H OF 75

PARCEL BLOCK

PARCEL NUMBER	OWNER	AREA OF TAKE		AREA REMAINDER ACRES	LARGER PARCEL ACRES	NRW ACRES
		SQ. FT.	ACRES			
35-12-NRW	Bernice D. Miller, Trustee	45,378	1.0417	0.0579	1.0996	1.0417
35-13	AMREP Southwest	28,461	0.6534	0.5800	1.2334	
35-13-NRW	AMREP Southwest	25,264	0.5800	0.6534	1.2334	0.5800
35-14	Abraham & Edith Weisbroth, et al	41,922	0.9624	0.2494	1.2118	
35-14-NRW	Abraham & Edith Weisbroth, et al	10,865	0.2494	0.9624	1.2118	0.2494
35-15	Robert E. Wilson	43,507	0.9988	TOTAL TAKE	TOTAL TAKE	
35-16	Angelita R. Sibrava	21,328	0.4896	0.5089	0.9985	
35-16-NRW	Angelita R. Sibrava	22,167	0.5089	0.4896	0.9985	0.5089
35-NRW-1	Neil W. & Eleanor N. Laudenslayer Jr.	77,393	1.7767	TOTAL TAKE	TOTAL TAKE	1.7767
36-1	Ruby McConnell & Gladys Garris	23,781	0.5459	0.4549	1.0008	
36-1-NRW	Ruby McConnell & Gladys Garris	19,815	0.4549	0.5459	1.0008	0.4549
36-2	Donald L. & Elizabeth Doody	43,619	1.0014	TOTAL TAKE	TOTAL TAKE	
36-3	Eulogio Silva & Maria Estella Hernandez Silva	42,359	0.9724	0.0295	1.0019	
36-3-NRW	Eulogio Silva & Maria Estella Hernandez Silva	1,283	0.0295	0.9724	1.0019	0.0295
36-4	William F. & Barbara M. Loetscher	7,780	0.1786	0.8225	1.0011	
36-4-NRW	William F. & Barbara M. Loetscher	35,828	0.8225	0.1786	1.0011	0.8225
36-5	AMREP Southwest	186	0.0043	0.9952	0.9995	
36-5-NRW	AMREP Southwest	43,352	0.9952	0.0043	0.9995	0.9952
36-5-A	AMREP Southwest	6,159	0.1414	0.8581	0.9995	
36-5-A-NRW	AMREP Southwest	37,379	0.8581	0.1414	0.9995	0.8581
36-6	Pete Trujillo Sr. & Pete Trujillo Jr.	73,851	1.6954	0.3036	1.9990	
36-6-NRW	Pete Trujillo Sr. & Pete Trujillo Jr.	13,225	0.3036	1.6954	1.9990	0.3036
36-7	James Myers & Susan Ideus	40,323	0.9257	0.0738	0.9995	
36-7-NRW	James Myers & Susan Ideus	3,214	0.0738	0.9257	0.9995	0.0738
36-8	George Leslie Petherick	2,415	0.0554	0.9444	0.9998	
36-8-NRW	George Leslie Petherick	41,137	0.9444	0.0554	0.9998	0.9444
36-9	Alma Garcia Valtierrez	35,647	0.8183	0.1816	1.0000	
36-9-NRW	Alma Garcia Valtierrez	7,912	0.1816	0.8183	1.0000	0.1816
36-10	James M. & Sherry K. Nicholson	81,170	1.8634	0.1360	1.9994	
36-10-NRW	James M. & Sherry K. Nicholson	5,922	0.1360	1.8634	1.9994	0.1360
36-11	James H. & Jacqueline F. Starnes	4,631	0.1063	0.8933	0.9997	
36-11-NRW	James H. & Jacqueline F. Starnes	38,914	0.8933	0.1063	0.9997	0.8933
36-12	Betty J. Stark	1,401	0.0322	0.9678	0.9999	
36-12-NRW	Betty J. Stark	42,156	0.9678	0.0322	0.9999	0.9678
36-13	John J. Bombara & Adele Bombara	74,820	1.7176	0.2823	1.9999	
36-13-NRW	John J. Bombara & Adele Bombara	12,295	0.2823	1.7176	1.9999	0.2823
36-14	AMREP Southwest	44,361	1.0184	0.1540	1.1724	
36-14-NRW	AMREP Southwest	6,710	0.1540	1.0184	1.1724	0.1540

PARCEL BLOCK

PARCEL NUMBER	OWNER	AREA OF TAKE		AREA REMAINDER ACRES	LARGER PARCEL ACRES	NRW ACRES
		SQ. FT.	ACRES			
36-14-A	AMREP Southwest	27,929	0.6412	0.3581	0.9993	
36-14-A-NRW	AMREP Southwest	15,599	0.3581	0.6412	0.9993	0.3581
36-15	George Licata	1,049	0.0241	0.9753	0.9994	
36-15-NRW	George Licata	42,484	0.9753	0.0241	0.9994	0.9753
36-16	Dominic J. & Marie Murdocca	43,498	0.9986	TOTAL TAKE	TOTAL TAKE	
36-17	Arlene T. H. Sokola & Bobbie J. Hubert	52,491	1.2050	0.7942	1.9992	
36-17-NRW	Arlene T. H. Sokola & Bobbie J. Hubert	34,595	0.7942	1.2050	1.9992	0.7942
37-1	Louise Babel	22,682	0.5207	0.5159	1.0366	
37-1-NRW	Louise Babel	22,473	0.5159	0.5207	1.0366	0.5159
37-2	Alfred & Ruth Morris	24,302	0.5579	0.5423	1.1002	
37-2-NRW	Alfred & Ruth Morris	23,621	0.5423	0.5579	1.1002	0.5423
37-3	Hector Esparza	47,954	1.1009	TOTAL TAKE	TOTAL TAKE	
37-4	AMREP Southwest	186,776	4.2878	5.3802	9.6680	
37-4-NRW-1	AMREP Southwest	234,284	5.3784	4.2896	9.6680	5.3784
37-4-NRW-2	AMREP Southwest	77	0.0018	9.6662	9.6680	0.0018
37-5	Deborah A. Flores	160	0.0037	0.9971	1.0008	
37-5-NRW	Deborah A. Flores	43,435	0.9971	0.0037	1.0008	0.9971
37-6	Antonio & Marie Gulliano	42,369	0.9727	1.0287	2.0014	
37-6-NRW	Antonio & Marie Gulliano	44,811	1.0287	0.9727	2.0014	1.0287
38-1	Lawrence M. & Helen M. Pflughoeft	38,807	0.8909	0.2074	1.0983	
38-1-NRW	Lawrence M. & Helen M. Pflughoeft	9,035	0.2074	0.8909	1.0983	0.2074
38-2	AMREP Southwest	2,038	0.0468	1.0509	1.0977	
38-2-NRW	AMREP Southwest	45,777	1.0509	0.0468	1.0977	1.0509
38-3	Frank & Sadie M. Trimiglozzi	54,985	1.2623	0.0001	1.2624	
38-3-NRW	Frank & Sadie M. Trimiglozzi	6	0.0001	1.2623	1.2624	0.0001
38-4	T. M. Clear & Linda S. Diaz	26,834	0.6160	0.4842	1.1002	
38-4-NRW	T. M. Clear & Linda S. Diaz	21,092	0.4842	0.6160	1.1002	0.4842
38-5	Joyce F. Boone	7,215	0.1656	1.1195	1.2851	
38-5-NRW	Joyce F. Boone	48,764	1.1195	0.1656	1.2851	1.1195
38-6	Lois May Fletcher	38,294	0.8791	0.1209	1.0000	
38-6-NRW	Lois May Fletcher	5,268	0.1209	0.8791	1.0000	0.1209
38-7	AMREP Southwest	17,515	0.4021	0.5979	1.0000	
38-7-NRW	AMREP Southwest	26,046	0.5979	0.4021	1.0000	0.5979
38-8	Alex & Marian E. Jeck	1,244	0.0286	0.9714	1.0000	
38-8-NRW	Alex & Marian E. Jeck	42,316	0.9714	0.0286	1.0000	0.9714
38-9	John & Mildred Nitto Jr.	41,285	0.9478	0.0522	1.0000	
38-9-NRW	John & Mildred Nitto Jr.	2,275	0.0522	0.9478	1.0000	0.0522
38-10	Ida I. Checinski	43,558	1.0000	TOTAL TAKE	TOTAL TAKE	

PARCEL BLOCK

PARCEL NUMBER	OWNER	AREA OF TAKE		AREA REMAINDER ACRES	LARGER PARCEL ACRES	NRW ACRES
		SQ. FT.	ACRES			
38-11	Ben & Mary Ginsberg	39,479	0.9063	0.0936	0.9999	
38-11-NRW	Ben & Mary Ginsberg	4,078	0.0936	0.9063	0.9999	0.0936
38-12	June Dennis & Lynora Jadron	21,857	0.5018	0.4981	0.9999	
38-12-NRW	June Dennis & Lynora Jadron	21,698	0.4981	0.5018	0.9999	0.4981
38-13	W. R. Paul & Mae Surbaugh	4,839	0.1111	0.8888	0.9998	
38-13-NRW	W. R. Paul & Mae Surbaugh	38,714	0.8888	0.1111	0.9998	0.8888
39-1	Ronald D. Sellers	42,966	0.9864	0.0142	1.0006	
39-1-NRW	Ronald D. Sellers	619	0.0142	0.9864	1.0006	0.0142
39-2	AMREP Southwest	43,582	1.0005	TOTAL TAKE	TOTAL TAKE	
39-2-A	AMREP Southwest	10,752	0.2468	0.7534	1.0002	
39-2-A-NRW	AMREP Southwest	32,818	0.7534	0.2468	1.0002	0.7534
39-3	R. O. Ford Revocable Trust	39,212	0.9002	0.1003	1.0004	
39-3-NRW	R. O. Ford Revocable Trust	4,367	0.1003	0.9002	1.0004	0.1003
39-3-A	R. O. Ford Revocable Trust	19,586	0.4496	0.5506	1.0002	
39-3-A-NRW	R. O. Ford Revocable Trust	23,983	0.5506	0.4496	1.0002	0.5506
39-3-B	R. O. Ford Revocable Trust	43,395	0.9962	0.0040	1.0003	
39-3-B-NRW	R. O. Ford Revocable Trust	176	0.0040	0.9962	1.0003	0.0040
39-4	Stevan J. Schoen	24,675	0.5665	0.4339	1.0003	
39-4-NRW	Stevan J. Schoen	18,900	0.4339	0.5665	1.0003	0.4339
39-5	David & Beatrice Posner	4,352	0.0999	0.9003	1.0002	
39-5-NRW	David & Beatrice Posner	39,216	0.9003	0.0999	1.0002	0.9003
39-6	Elizabeth Reed & Charles Reed	34,347	0.7885	0.2117	1.0002	
39-6-NRW	Elizabeth Reed & Charles Reed	9,223	0.2117	0.7885	1.0002	0.2117
39-7	John & Rita Stecher	43,568	1.0002	TOTAL TAKE	TOTAL TAKE	
39-8	AMREP Southwest	359	0.0082	0.9921	1.0003	
39-8-NRW	AMREP Southwest	43,216	0.9921	0.0082	1.0003	0.9921
39-9	Victor J. & Marian A. Grubenhoff	9,240	0.2121	0.7882	1.0004	
39-9-NRW	Victor J. & Marian A. Grubenhoff	34,336	0.7882	0.2121	1.0004	0.7882
39-10	Rudolph A. Griego & Dale Chavez Griego	37,649	0.8643	0.1353	0.9996	
39-10-NRW	Rudolph A. Griego & Dale Chavez Griego	5,892	0.1353	0.8643	0.9996	0.1353
39-11	AMREP Southwest	26,123	0.5997	0.4000	0.9997	
39-11-NRW	AMREP Southwest	17,424	0.4000	0.5997	0.9997	0.4000
39-12	Saul D. & Harriet Goldstein	15,546	0.3569	0.6428	0.9997	
39-12-NRW	Saul D. & Harriet Goldstein	27,999	0.6428	0.3569	0.9997	0.6428
39-13	Hans & Gertrude Christeler	5,996	0.1376	1.8615	1.9992	

Right-of-Way Maps Prepared By:

DATE: MAY, 2001
PB JOB No. 33474



NOTE:
LARGER PARCEL AREAS SHOWN HEREON
WERE CALCULATED FROM FIELD SURVEY DATA.

FINAL MAP JAN. 15, 2003
DATE

PCN 2607

12					
11					
10					
9					
8					
7					
6					
5					
4					
3					
2					
1					
NO.	DESCRIPTION	DATE	BY		
	REVISIONS (OR CHANGE NOTICES)				

NEW MEXICO STATE HIGHWAY COMMISSION
RIGHT-OF-WAY MAP
NEW MEXICO PROJECT NO.
NH-4007(001)
BERNALILLO/SANDOVAL COUNTY
SHEET 11 OF 75

PARCEL BLOCK

PARCEL BLOCK

PARCEL BLOCK

PARCEL NUMBER	OWNER	AREA OF TAKE		AREA REMAINDER ACRES	LARGER PARCEL ACRES	NRW ACRES
		SQ. FT.	ACRES			
39-13-NRW	Hans & Gertrude Christeler	81,089	1.8615	0.1376	1.9992	1.8615
39-14	VULCAN VENTURES II, LLC, a New Mexico limited liability company	59,693	1.3704	0.6307	2.0011	
39-14-NRW	VULCAN VENTURES II, LLC, a New Mexico limited liability company	27,475	0.6307	1.3704	2.0011	0.6307
39-15	John J. & Carolyn Jackson	173,719	3.9880	0.0138	4.0019	
39-15-NRW	John J. & Carolyn Jackson	602	0.0138	3.9880	4.0019	0.0138
39-16	Donald E. & Geraldine A. McArthur	1,931	0.0443	0.9559	1.0002	
39-16-NRW	Donald E. & Geraldine A. McArthur	41,637	0.9559	0.0443	1.0002	0.9559
39-17	Harold G. Mc Nairy	35,441	0.8136	1.1868	2.0004	
39-17-NRW	Harold G. Mc Nairy	51,698	1.1868	0.8136	2.0004	1.1868
39-18	Roy A. Wilcox & Sharon H. Wilcox	2	0.0000	1.0005	1.0005	0.0000
39-18-NRW	Roy A. Wilcox & Sharon H. Wilcox	43,582	1.0005	0.0000	1.0005	
40-1	VULCAN VENTURES II, LLC, a New Mexico limited liability company	316,658	7.2695	0.1613	7.4308	
40-1-NRW	VULCAN VENTURES II, LLC, a New Mexico limited liability company	7,028	0.1613	7.2695	7.4308	0.1613
40-2	Kevin Lukes	43,578	1.0004	TOTAL TAKE	TOTAL TAKE	
40-3	Krisin Lukes Santiago	43,577	1.0004	TOTAL TAKE	TOTAL TAKE	
40-4	Ken Lukes	43,576	1.0004	TOTAL TAKE	TOTAL TAKE	
40-5	Stanley J. Davis	43,575	1.0003	TOTAL TAKE	TOTAL TAKE	
40-6	Wilford Arthur & Marsha K. Russell	43,575	1.0003	TOTAL TAKE	TOTAL TAKE	
40-7	Stevan J. Schoen	43,574	1.0003	TOTAL TAKE	TOTAL TAKE	
40-8	Sherrri-Lea Elizabeth Hack	68,934	1.5825	TOTAL TAKE	TOTAL TAKE	
40-9	Ruth Elaine Kristerson	96,383	2.2126	TOTAL TAKE	TOTAL TAKE	
40-10	Mayme Brunacini	48,647	1.1168	TOTAL TAKE	TOTAL TAKE	
40-11	AMREP Southwest	24,993	0.5738	TOTAL TAKE	TOTAL TAKE	
40-12	AMREP Southwest	11,785	0.2705	TOTAL TAKE	TOTAL TAKE	
40-13	State of New Mexico c/o New Mexico State Land Office ACQUIRED	341,097	7.8305	TOTAL TAKE	TOTAL TAKE	
41-1	SSLC HOLDINGS, LLC a New Mexico limited liability company	22,057	0.5064	0.6085	1.1148	
41-1-NRW	SSLC HOLDINGS, LLC a New Mexico limited liability company	26,505	0.6085	0.5064	1.1148	0.6085
41-2	Aline Koptis	46,699	1.0721	TOTAL TAKE	TOTAL TAKE	
41-3	Bryan & Susan Pescina	57,508	1.3202	0.0990	1.4192	
41-3-NRW	Bryan & Susan Pescina	4,312	0.0990	1.3202	1.4192	0.0990
41-4	Merlin D. & Lillian Pollock	45,773	1.0508	0.8604	1.9112	
41-4-NRW	Merlin D. & Lillian Pollock	37,477	0.8604	1.0508	1.9112	0.8604
41-5	Keith & Cheryl Byers	30,200	0.6933	0.6644	1.3577	
41-5-NRW	Keith & Cheryl Byers	28,940	0.6644	0.6933	1.3577	0.6644
41-6	Alfonso Archuleta	41,417	0.9508	0.0531	1.0039	
41-6-NRW	Alfonso Archuleta	2,311	0.0531	0.9508	1.0039	0.0531
41-7	Norman A. Ebel	90,553	2.0788	TOTAL TAKE	TOTAL TAKE	
41-8	FREDRICK J. FARMER III (JIM)	193,062	4.4321	TOTAL TAKE	TOTAL TAKE	

PARCEL NUMBER	OWNER	AREA OF TAKE		AREA REMAINDER ACRES	LARGER PARCEL ACRES	NRW ACRES
		SQ. FT.	ACRES			
41-9	Norbert R. & Thelma M. Meer	195,358	4.4848	TOTAL TAKE	TOTAL TAKE	
42-1	SONORAN HOLDINGS, LLC, a Colorado limited liability company	14,896	0.3420	1.1234	1.4654	
42-1-NRW	SONORAN HOLDINGS, LLC, a Colorado limited liability company	48,937	1.1234	0.3420	1.4654	1.1234
42-1-A	OUTER RIM INVESTMENTS, INC., a New Mexico corporation	13,994	0.3213	0.6792	1.0005	
42-1-A-NRW	OUTER RIM INVESTMENTS, INC., a New Mexico corporation	29,586	0.6792	0.3213	1.0005	0.6792
42-2	Albert W. Brummund	12,401	0.2847	1.3450	1.6297	
42-2-NRW	Albert W. Brummund	58,587	1.3450	0.2847	1.6297	1.3450
43-1	OUTER RIM INVESTMENTS, INC., a New Mexico corporation	396,523	9.1029	TOTAL TAKE	TOTAL TAKE	
43-2	Charles E. & Paula M. Harris	200,258	4.5973	TOTAL TAKE	TOTAL TAKE	
44-1	OUTER RIM INVESTMENTS, INC., a New Mexico corporation	150,310	3.4506	TOTAL TAKE	TOTAL TAKE	
44-1-A	CHOUADRY C. GANGA & LAKSHMI GANGA, TRUSTEES OF THE CHOUADRY C. GANGA & LAKSHMI GANGA REVOCABLE TRUST AGREEMENT DATED MARCH 22, 1995	50,053	1.1491	TOTAL TAKE	TOTAL TAKE	
44-2	James & Teresa Story	50,126	1.1507	TOTAL TAKE	TOTAL TAKE	
44-3	Christine Wright-Papas for Jenna Wright	50,033	1.1486	TOTAL TAKE	TOTAL TAKE	
44-4	Nicholas Papas for Alexandra Papas	50,060	1.1492	TOTAL TAKE	TOTAL TAKE	
44-5	Constantine Papas for Larissa Papas	50,045	1.1489	TOTAL TAKE	TOTAL TAKE	
44-6	Robert & Sally Howe	49,963	1.1470	TOTAL TAKE	TOTAL TAKE	
44-7	Marvin Curtis Kelly & Mary Lou Kelly	31,227	0.7169	TOTAL TAKE	TOTAL TAKE	
44-8	Eleanor Obney-Jeffers	31,221	0.7167	TOTAL TAKE	TOTAL TAKE	
44-9	Mauro Torres-Ginez	15,609	0.3583	TOTAL TAKE	TOTAL TAKE	
44-10	G. & W. Jackson Limited Liability Company	15,607	0.3583	TOTAL TAKE	TOTAL TAKE	
44-11	Ronald & Sylvia Concoby	15,606	0.3583	TOTAL TAKE	TOTAL TAKE	
45-1	Juliana Davies for Sean Reed Davies	46,811	1.0746	TOTAL TAKE	TOTAL TAKE	
45-2	Harry Lee & Dixie Lee Stahley	31,200	0.7163	TOTAL TAKE	TOTAL TAKE	
45-3	James Alan Kemp & William Daniel Kemp	31,193	0.7161	TOTAL TAKE	TOTAL TAKE	
45-4	Robert E. Smith & Elizabeth H. Smith	38,981	0.8949	TOTAL TAKE	TOTAL TAKE	
45-5	AMREP Southwest	28,071	0.6444	TOTAL TAKE	TOTAL TAKE	
45-5-A	AMREP Southwest	31,145	0.7150	TOTAL TAKE	TOTAL TAKE	
45-5-B	AMREP Southwest	31,113	0.7143	TOTAL TAKE	TOTAL TAKE	
45-6	Jerry Gutman & Denise Gutman, Co-Trustees	31,163	0.7154	TOTAL TAKE	TOTAL TAKE	
45-7	James D. Pollock & Ann Pollock	31,164	0.7154	TOTAL TAKE	TOTAL TAKE	
45-8	M. Kelley Bota & Juan Bota	31,157	0.7153	TOTAL TAKE	TOTAL TAKE	
45-9	Francis H. & Mildred Jean Hinderliter Revocable Trust	31,151	0.7151	TOTAL TAKE	TOTAL TAKE	
45-10	Tracy W. Smith	31,138	0.7148	TOTAL TAKE	TOTAL TAKE	
45-11	Irene & Harry Etlinger REC: Chuck & Trish Dawson	31,132	0.7147	TOTAL TAKE	TOTAL TAKE	
45-12	Michael P. Foris III	31,126	0.7146	TOTAL TAKE	TOTAL TAKE	
45-13	Clarence R. Miller & Esther A. Miller	15,561	0.3572	TOTAL TAKE	TOTAL TAKE	
45-14	Michael A. Petrisak	15,559	0.3572	TOTAL TAKE	TOTAL TAKE	
45-15	Myron & Margaret S. Malanchuk	31,107	0.7141	TOTAL TAKE	TOTAL TAKE	

PARCEL NUMBER	OWNER	AREA OF TAKE		AREA REMAINDER ACRES	LARGER PARCEL ACRES	NRW ACRES
		SQ. FT.	ACRES			
45-16	Joseph & Helen Sudora	31,101	0.7140	TOTAL TAKE	TOTAL TAKE	
45-17	David Ajan & Ann E. Ajan	31,094	0.7138	TOTAL TAKE	TOTAL TAKE	
46-1	AMREP Southwest	15,545	0.3569	TOTAL TAKE	TOTAL TAKE	
46-2	Jack Goldstein	31,085	0.7136	TOTAL TAKE	TOTAL TAKE	
46-3	George Dean Bondor	31,078	0.7135	TOTAL TAKE	TOTAL TAKE	
46-4	Betty Broemsen	31,072	0.7133	TOTAL TAKE	TOTAL TAKE	
46-5	Alfred & Ruth Morris, Stephen Blake Morris	62,125	1.4262	TOTAL TAKE	TOTAL TAKE	
46-6	Agnes K. Temesvari	31,053	0.7129	TOTAL TAKE	TOTAL TAKE	
46-7	Arthur & Marie Leuck	15,524	0.3564	TOTAL TAKE	TOTAL TAKE	
46-8	Horace A. & Barbara A. Smith	15,523	0.3564	TOTAL TAKE	TOTAL TAKE	
46-9	Kenneth R. & Beulah Bashline	31,041	0.7126	TOTAL TAKE	TOTAL TAKE	
46-10	Dave & Jeannie Decker	31,034	0.7124	TOTAL TAKE	TOTAL TAKE	
46-11	Ralph A Capasso	15,515	0.3562	TOTAL TAKE	TOTAL TAKE	
46-12	Maria Rakaska	15,513	0.3561	TOTAL TAKE	TOTAL TAKE	
46-13	Lilly N. J. Heredia	31,022	0.7122	TOTAL TAKE	TOTAL TAKE	
46-14	Harold F & Alvara M Schmidt	15,524	0.3564	TOTAL TAKE	TOTAL TAKE	
46-15	Pierre & Aline Charbonnet Trust	31,000	0.7117	TOTAL TAKE	TOTAL TAKE	
46-16	Dennis S. & Dorothy McCarthy	31,028	0.7123	TOTAL TAKE	TOTAL TAKE	
46-17	Phil Brown	15,489	0.3556	TOTAL TAKE	TOTAL TAKE	
46-18	Luzelva Arambula & Noheini Garcia	15,499	0.3558	TOTAL TAKE	TOTAL TAKE	
46-19	James D. & Rhoda Jones	31,004	0.7118	TOTAL TAKE	TOTAL TAKE	
46-20	Travis & Andrea Clark	15,495	0.3557	TOTAL TAKE	TOTAL TAKE	
46-21	Cindy Stacy	15,488	0.3556	TOTAL TAKE	TOTAL TAKE	
46-22	Terrilyene P. Watson	19,097	0.4384	TOTAL TAKE	TOTAL TAKE	
46-33	Wilbur B. & Mary V. Andrews, Mary Commyn	43,574	1.0003	TOTAL TAKE	TOTAL TAKE	
47-1	Ross J. & Nikki Salazar	15,519	0.3563	TOTAL TAKE	TOTAL TAKE	
47-2	John H. & Enya F. Meiser	30,948	0.7105	TOTAL TAKE	TOTAL TAKE	
47-3	William Joseph Zoller	30,941	0.7103	TOTAL TAKE	TOTAL TAKE	
47-4	NOWOOD PROPERTIES LLC, an Ohio Limited Liability Company	30,934	0.7101	TOTAL TAKE	TOTAL TAKE	
47-5	Paul Victor Oates	15,464	0.3550	TOTAL TAKE	TOTAL TAKE	
47-6	Jeffery J. & Alice Hughes	30,923	0.7099	TOTAL TAKE	TOTAL TAKE	
47-7	Clifford P. & Theresa N. Beauvais	15,459	0.3549	TOTAL TAKE	TOTAL TAKE	
47-8	ALICIA M. DONOHUE and KEITH DONOHUE, wife and husband	15,457	0.3548	TOTAL TAKE	TOTAL TAKE	
47-9	PAUL ALEWEL BARROW and VICKI M. BARROW, husband and wife	30,906	0.7095	TOTAL TAKE	TOTAL TAKE	
47-10	ZIA CREDIT UNION	30,899	0.7093	TOTAL TAKE	TOTAL TAKE	
47-11	AMREP Southwest	30,892	0.7092	TOTAL TAKE	TOTAL TAKE	

Right-of-Way Maps Prepared By:

DATE: MAY, 2001

PB JOB No. 33474



5801 Osuna Rd. NE - Suite 200
Albuquerque, NM 87109 - (505) 881-5357

REVISION NOTE No. 1:

DELETED 42-1-B THRU 42-1-B-NRW,
42-3 THRU 42-NRW-5,
43-3 THRU 43-7-NRW,
44-12 THRU 44-18-NRW.
REVISED 42-1-A-NRW.
REVISED LARGER PARCEL 42-1-A & 42-1-A-NRW.

REVISION NOTE No. 1A:

DELETED 45-18 THRU 45-28-NRW,
46-23 THRU 46-32-NRW,
49-5-A,
49-33-NRW,
47-26-NRW THRU 47-32.
REVISED 46-33, 47-26.

REVISION NOTE No. 2

REVISED OWNERSHIP 39-14, 39-14-NRW,
40-1, 40-1-NRW, 41-1, 41-1-NRW,
42-1, 42-1-NRW, 42-1-A,
42-1-A-NRW, 43-1, 44-1 & 44-1-A.
ADDED NEW PCN A301571.

REVISION NOTE No. 1B:

DELETED 47-32-NRW THRU 47-42-NRW,
48-15 THRU 48-25-NRW,
49-5-A,
49-10 THRU 49-14-NRW,
50-13 THRU 50-14-NRW.
ADDED 50-NRW-1

FINAL MAP JAN. 15, 2003
DATE

PCN A301571, PCN 2607

12					
11					
10	REVISED ACREAGE 47-8	12-22-17	DA		
9	REVISED OWNERSHIP 47-7	12-22-17	DA		
8	REVISED OWNERSHIP and AREA 47-8	4/21/17	J.E.C.		
7	SEE REVISION NOTE No. 2	10/4/16	RSB		
6	REVISED OWNERSHIP 41-8	4/3/14	DA		
5	REVISED OWNERSHIP 47-4, 47-8, 47-9, 47-10	9/30/13	DA		
4	ADDED ACQUISITION STATUS TO DATE AUGUST 2009	9/4/09	RSB		
3	SEE REVISION NOTE NO. 1B	7/27/05	RSB		
2	SEE REVISION NOTE NO. 1A	7/27/05	RSB		
1	SEE REVISION NOTE NO. 1	7/27/05	RSB		
NO.	DESCRIPTION	DATE	BY		
	REVISIONS (OR CHANGE NOTICES)				

NEW MEXICO STATE HIGHWAY COMMISSION

RIGHT-OF-WAY MAP

NEW MEXICO PROJECT NO.

NH-4007(001)

BERNALILLO/SANDOVAL

COUNTY

SHEET 1J OF 75

PARCEL BLOCK

Table with columns: PARCEL NUMBER, OWNER, AREA OF TAKE SQ. FT. ACRES, AREA REMAINDER ACRES, LARGER PARCEL ACRES, NRW ACRES. Rows include parcels 47-12 through 49-8.


PARCEL BLOCK

Table with columns: PARCEL NUMBER, OWNER, AREA OF TAKE SQ. FT. ACRES, AREA REMAINDER ACRES, LARGER PARCEL ACRES, NRW ACRES. Rows include parcels 49-9 through 51-8.

PARCEL BLOCK

Table with columns: PARCEL NUMBER, OWNER, AREA OF TAKE SQ. FT. ACRES, AREA REMAINDER ACRES, LARGER PARCEL ACRES, NRW ACRES. Rows include parcels 51-9 through 51-41.

Right-of-Way Maps Prepared By: DATE: MAY, 2001 PB JOB No. 33474



REVISION NOTE No. 2: ADD: 51-38, 51-37, 51-38, 51-39, 51-40, 51-41, 51-NRW-1, 51-NRW-2

REVISION NOTE No. 3: DELETED 51-NRW-1 & 51-NRW-2, 51-33-NRW, 51-35-NRW, 52-1-NRW & 52-15-NRW TO 51-1-A, 51-3-A, 51-7-A, 51-33-A, 51-35-A, 52-1-A & 52-15-A

REVISION NOTE No. 1: REVISED AREA 54-17 & 54-19. REVISED LARGER PARCEL 51-27.

DELETED 52-17 THRU 52-18-NRW, 53-10 THRU 53-14-NRW, 54-12 THRU 54-15-NRW, 54-17-NRW, 54-19-NRW & 54-20 THRU 54-21. SPLIT 52-16 & 52-16-NRW INTO 52-16, 52-16-NRW, 52-19 AND 52-19-NRW.

REVISION NOTE No. 2A: DELETED 50-NRW-1, REVISED 50-17-NRW, 50-19-NRW, 50-20-NRW & 50-21-NRW TO 50-17-A, 50-19-A, 50-20-A & 50-21-A. REVISION NOTE NO. 4: PARCELS 50-17-A, 50-20-A, 50-21-A, 51-33-A, & 51-35-A WERE QUITCLAIMED AS NRW'S ON INSTRUMENT # 200818425 FILED 6/5/2008. PCN 2607

FINAL MAP JAN. 15, 2003 DATE

NEW MEXICO STATE HIGHWAY COMMISSION RIGHT-OF-WAY MAP NEW MEXICO PROJECT NO. NH-4007(001) BERNALILLO/SANDOVAL COUNTY SHEET 1K OF 75

Table with columns: NO., DESCRIPTION, DATE, BY. Rows include revisions 14 through 16.

Vertical text on the right edge: REVISIONS CONTINUED, 16 ADDED PARCEL 47-27, 17 REVISED OWNERSHIP 49-5, 18 REVISED OWNERSHIP 48-2, 49-2, 19 REVISED OWNERSHIP 48-10, 48-12, 8/15/17 JEC, 5/22/16 JEC, 11/1-17 DA, 18 REVISED OWNERSHIP 48-2, 49-2

PARCEL BLOCK

PARCEL NUMBER	OWNER	AREA OF TAKE SQ. FT.	ACRES	AREA REMAINDER ACRES	LARGER PARCEL ACRES	NRW ACRES
52-1	Albert A. & Edna I. Solie	ACQUIRED	10,693	0.2455	0.4496	0.6951
52-1-A	Albert A. & Edna I. Solie	ACQUIRED	19,584	0.4496	0.2455	0.6951
52-2	Clinton & Virginia Pace	ACQUIRED	47,720	1.0955	TOTAL TAKE	TOTAL TAKE
52-3	AMREP Southwest	ACQUIRED	47,673	1.0944	TOTAL TAKE	TOTAL TAKE
52-4	Richard W & Deborah Vogeley Jr.	ACQUIRED	47,591	1.0925	TOTAL TAKE	TOTAL TAKE
52-5	Robert W & Viola M Vaughn	ACQUIRED	47,562	1.0919	TOTAL TAKE	TOTAL TAKE
52-6	Jack D & Betty J Neeley	ACQUIRED	47,488	1.0902	TOTAL TAKE	TOTAL TAKE
52-7	Gerald J & Christine J Guth	ACQUIRED	47,424	1.0887	TOTAL TAKE	TOTAL TAKE
52-8	Dorothea A Mays	ACQUIRED	47,369	1.0874	TOTAL TAKE	TOTAL TAKE
52-9	James B & Helen T MacMahon	ACQUIRED	47,294	1.0857	TOTAL TAKE	TOTAL TAKE
52-10	Barbara Towle Rahime & Sultan M. Rahime	ACQUIRED	47,254	1.0848	TOTAL TAKE	TOTAL TAKE
52-11	Westside Land Joint Venture, a NM Joint Venture	ACQUIRED	47,198	1.0835	TOTAL TAKE	TOTAL TAKE
52-12	Donald R Trojan	ACQUIRED	47,097	1.0812	TOTAL TAKE	TOTAL TAKE
52-13	Dorothy Leach	ACQUIRED	47,059	1.0803	TOTAL TAKE	TOTAL TAKE
52-14	Peter & Philomena McHugh	ACQUIRED	24,654	0.5660	TOTAL TAKE	TOTAL TAKE
52-15	The Kuhn Family Living Trust	ACQUIRED	7,662	0.1759	0.8243	1.0002
52-15-A	The Kuhn Family Living Trust	ACQUIRED	35,995	0.8243	0.1759	1.0002
52-16	AMREP Southwest	ACQUIRED	20,298	0.4660	0.1005	0.5665
52-16-NRW	AMREP Southwest	ACQUIRED	4,377	0.1005	0.4660	0.5665
52-19	Keith M. Langerman & Eileen Langerman	ACQUIRED	15,949	0.3661	0.1998	0.5659
52-19-NRW	Keith M. Langerman & Eileen Langerman	ACQUIRED	8,704	0.1998	0.3661	0.5659
53-1	Robert M. & Virginia M. Basehore	ACQUIRED	47,012	1.0792	TOTAL TAKE	TOTAL TAKE
53-2	Frank & Carol Lee Papperello	ACQUIRED	47,103	1.0813	TOTAL TAKE	TOTAL TAKE
53-3	Jack R. & Alene E. Coleman	ACQUIRED	46,697	1.0720	TOTAL TAKE	TOTAL TAKE
53-4	Bennie L. & McDonald Belgrave	ACQUIRED	46,823	1.0749	TOTAL TAKE	TOTAL TAKE
53-5	West Land Joint Venture	ACQUIRED	46,731	1.0728	TOTAL TAKE	TOTAL TAKE
53-6	Margaret Caley	ACQUIRED	46,741	1.0730	TOTAL TAKE	TOTAL TAKE
53-7	Marie E. Higbie	ACQUIRED	93,168	2.1388	TOTAL TAKE	TOTAL TAKE
53-8	John H. Whitacre II	ACQUIRED	46,513	1.0678	TOTAL TAKE	TOTAL TAKE
53-9	Mathew & Veronica Goris	ACQUIRED	122,650	2.8157	TOTAL TAKE	TOTAL TAKE
54-1	Carole W. Riley	ACQUIRED	69,358	1.5922	TOTAL TAKE	TOTAL TAKE
54-2	Martin R. Garcia & Angelina M. Garcia	ACQUIRED	184,273	4.2303	TOTAL TAKE	TOTAL TAKE
54-3	Frank & Mary Lou Perillo	ACQUIRED	45,945	1.0548	TOTAL TAKE	TOTAL TAKE
54-4	Martin R. Garcia & Angelina M. Garcia	ACQUIRED	45,872	1.0531	TOTAL TAKE	TOTAL TAKE
54-5	Robert J. & Nellie M. Weaver	ACQUIRED	38,669	0.8877	TOTAL TAKE	TOTAL TAKE
54-6	Otto & Marilyn August	ACQUIRED	15,720	0.3609	TOTAL TAKE	TOTAL TAKE
54-7	Isolde S. B. & Luis Teba	ACQUIRED	28,617	0.6570	TOTAL TAKE	TOTAL TAKE
54-8	Edward K. Khader	ACQUIRED	14,292	0.3281	TOTAL TAKE	TOTAL TAKE

PARCEL BLOCK

PARCEL NUMBER	OWNER	AREA OF TAKE SQ. FT.	ACRES	AREA REMAINDER ACRES	LARGER PARCEL ACRES	NRW ACRES
54-9	AMREP Southwest	ACQUIRED	14,286	0.3280	TOTAL TAKE	TOTAL TAKE
54-10	Isabelle Jackim, Richard E. Jackim & David L. Jackim	ACQUIRED	28,555	0.6555	TOTAL TAKE	TOTAL TAKE
54-11	The Frederick H. P. AU Family Trust	ACQUIRED	28,532	0.6550	TOTAL TAKE	TOTAL TAKE
54-16	Stella A. Varga	ACQUIRED	13,732	0.3152	TOTAL TAKE	TOTAL TAKE
54-17	AMREP Southwest	ACQUIRED	13,587	0.3119	TOTAL TAKE	TOTAL TAKE
54-18	Barbara L. Smith	ACQUIRED	17,098	0.3925	TOTAL TAKE	TOTAL TAKE
54-19	Anthony Ferrara Executor of The Estate of Evelyn Ferrara	ACQUIRED	13,621	0.3127	TOTAL TAKE	TOTAL TAKE
54-22	State of New Mexico c/o New Mexico State Land Office	ACQUIRED	49,150	1.1283	597.9117	599.0400
54-23	AMREP Southwest	ACQUIRED	13,607	0.3124	TOTAL TAKE	TOTAL TAKE
54-24	Clyde N. Bangiola & Gail Bangiola	ACQUIRED	27,213	0.6247	TOTAL TAKE	TOTAL TAKE
54-25	Robert E. Jones	ACQUIRED	13,605	0.3123	TOTAL TAKE	TOTAL TAKE
54-26	Candace L. Allan	ACQUIRED	13,605	0.3123	TOTAL TAKE	TOTAL TAKE
54-27	Heber A. Breiner & Freda M. Breiner	ACQUIRED	13,604	0.3123	TOTAL TAKE	TOTAL TAKE
54-28	Judith George, Robert Duscay and John J. Duscay, Jr.	ACQUIRED	27,219	0.6249	TOTAL TAKE	TOTAL TAKE
54-29	Matthew F. Carle	ACQUIRED	27,220	0.6249	TOTAL TAKE	TOTAL TAKE
54-30	Socorro Granados	ACQUIRED	27,221	0.6249	TOTAL TAKE	TOTAL TAKE
55-1	AMREP Southwest	ACQUIRED	14,260	0.3274	TOTAL TAKE	TOTAL TAKE
55-1-A	AMREP Southwest	ACQUIRED	28,506	0.6544	TOTAL TAKE	TOTAL TAKE
55-1-B	AMREP Southwest	ACQUIRED	28,473	0.6537	TOTAL TAKE	TOTAL TAKE
55-1-C	AMREP Southwest	ACQUIRED	42,595	0.9778	TOTAL TAKE	TOTAL TAKE
55-2	Melvin K. Owens, Allan Amstadt, Anna Amstadt, John Amstadt, Lisa Amstadt, Joseph Amstadt, Katherine Lewis & Rose A. Slater	ACQUIRED	14,257	0.3273	TOTAL TAKE	TOTAL TAKE
55-3	John Casaus & Prescilla Casaus	ACQUIRED	56,979	1.3081	TOTAL TAKE	TOTAL TAKE
55-4	Conrad R. & Emma Thomas	ACQUIRED	28,465	0.6535	TOTAL TAKE	TOTAL TAKE
55-5	Anthony Marra	ACQUIRED	14,230	0.3267	TOTAL TAKE	TOTAL TAKE
55-6	Keith A. & Marsha Swinehart	ACQUIRED	14,228	0.3266	TOTAL TAKE	TOTAL TAKE
55-7	Jeanne L. Swinehart	ACQUIRED	14,226	0.3266	TOTAL TAKE	TOTAL TAKE
55-8	Betty Payter & Maria E. Payter n/k/a Maria Brown	ACQUIRED	28,447	0.6531	TOTAL TAKE	TOTAL TAKE
55-9	Eagle Land Corp	ACQUIRED	28,440	0.6529	TOTAL TAKE	TOTAL TAKE
55-10	John J. & Carla C. Piper	ACQUIRED	28,433	0.6527	TOTAL TAKE	TOTAL TAKE
55-11	Kevin O'Halloran	ACQUIRED	14,214	0.3263	TOTAL TAKE	TOTAL TAKE
55-12	Margaret O'Halloran	ACQUIRED	14,212	0.3263	TOTAL TAKE	TOTAL TAKE
55-13	Ron Winslow	ACQUIRED	28,419	0.6524	TOTAL TAKE	TOTAL TAKE
55-14	Michael F. Grisanti	ACQUIRED	14,207	0.3261	TOTAL TAKE	TOTAL TAKE
55-15	Norman Foster Hewitt	ACQUIRED	14,205	0.3261	TOTAL TAKE	TOTAL TAKE
55-16	James H. & Irena K. Morgret	ACQUIRED	28,405	0.6521	TOTAL TAKE	TOTAL TAKE
55-17	Bernard J. & Frances M. Christoffel	ACQUIRED	28,388	0.6517	TOTAL TAKE	TOTAL TAKE
55-18	Nancy Jo Anderson	ACQUIRED	28,381	0.6515	TOTAL TAKE	TOTAL TAKE
55-19	Chimes Foundation, Inc.	ACQUIRED	28,374	0.6514	TOTAL TAKE	TOTAL TAKE

PARCEL BLOCK

PARCEL NUMBER	OWNER	AREA OF TAKE SQ. FT.	ACRES	AREA REMAINDER ACRES	LARGER PARCEL ACRES	NRW ACRES
56-1	Lorella Gilbert	ACQUIRED	28,367	0.6512	TOTAL TAKE	TOTAL TAKE
56-2	Vincent & Maria Marra	ACQUIRED	14,181	0.3256	TOTAL TAKE	TOTAL TAKE
56-2-A	Vincent & Maria Marra	ACQUIRED	14,199	0.3260	TOTAL TAKE	TOTAL TAKE
56-3	Ira M. Karmiol	ACQUIRED	28,356	0.6510	TOTAL TAKE	TOTAL TAKE
56-4	George A Chavez	ACQUIRED	14,175	0.3254	TOTAL TAKE	TOTAL TAKE
56-5	Gary L. & Mary Jane Holguin	ACQUIRED	14,174	0.3254	TOTAL TAKE	TOTAL TAKE
56-6	AMREP Southwest	ACQUIRED	28,350	0.6508	TOTAL TAKE	TOTAL TAKE
56-7	Empire Capital, LLC, A New Mexico Limited Liability Company	ACQUIRED	45,187	1.0374	TOTAL TAKE	TOTAL TAKE
56-8	Frank C & Louise J Bachnicki	ACQUIRED	83,347	1.9134	TOTAL TAKE	TOTAL TAKE
56-9	AMREP Southwest	ACQUIRED	133,279	3.0597	TOTAL TAKE	TOTAL TAKE
56-10	Robert C Wilkinson	ACQUIRED	45,272	1.0393	TOTAL TAKE	TOTAL TAKE
56-11	Anthony T. Grisanti	ACQUIRED	28,280	0.6492	TOTAL TAKE	TOTAL TAKE
56-12	AMREP Southwest	ACQUIRED	14,124	0.3242	TOTAL TAKE	TOTAL TAKE
56-13	Robert & Catherine O'Sullivan	ACQUIRED	28,242	0.6483	TOTAL TAKE	TOTAL TAKE
58-1	High Knoll Development	ACQUIRED	28,235	0.6482	TOTAL TAKE	TOTAL TAKE
58-2	Samuel John DiSalvo, et al	ACQUIRED	28,228	0.6480	TOTAL TAKE	TOTAL TAKE
58-3	Charles D & Lorraine Torres	ACQUIRED	56,435	1.2956	TOTAL TAKE	TOTAL TAKE
58-4	James & Cindy Livers	ACQUIRED	14,104	0.3238	TOTAL TAKE	TOTAL TAKE
58-5	James F & Christine R Tighe	ACQUIRED	28,200	0.6474	TOTAL TAKE	TOTAL TAKE
58-6	Margo Zastrow	ACQUIRED	28,193	0.6472	TOTAL TAKE	TOTAL TAKE
58-7	High Knoll Development	ACQUIRED	56,365	1.2940	TOTAL TAKE	TOTAL TAKE
58-8	Garry G, Jerry E & Bernard K Hageman	ACQUIRED	28,172	0.6467	TOTAL TAKE	TOTAL TAKE
58-9	Ralph E & Rita R Smith	ACQUIRED	28,165	0.6466	TOTAL TAKE	TOTAL TAKE
58-10	AMREP Southwest	ACQUIRED	28,158	0.6464	TOTAL TAKE	TOTAL TAKE
58-10-A	AMREP Southwest	ACQUIRED	56,281	1.2920	TOTAL TAKE	TOTAL TAKE
58-11	Richard L & Jeanne Marele Herzog	ACQUIRED	28,151	0.6463	TOTAL TAKE	TOTAL TAKE
58-12	Thomas Lehman & Mary Lehman	ACQUIRED	28,130	0.6458	TOTAL TAKE	TOTAL TAKE
58-13	Susan L. Grulke & Michael Grulke	ACQUIRED	29,372	0.6743	TOTAL TAKE	TOTAL TAKE
58-24	Barbara E. Towle	ACQUIRED	19,068	0.4377	TOTAL TAKE	TOTAL TAKE
58-25	Gerald L Salazar	ACQUIRED	13,639	0.3131	TOTAL TAKE	TOTAL TAKE
58-26	Cesar Mercado	ACQUIRED	14,103	0.3238	TOTAL TAKE	TOTAL TAKE
58-27	Lou Noonan Living Trust	ACQUIRED	23,201	0.5326	2.1632	2.6958
58-27-NRW	Lou Noonan Living Trust	ACQUIRED	94,229	2.1632	0.5326	2.6958
58-28	Carmine & Emma Piacente	ACQUIRED	9,281	0.2131	0.8708	1.0839
58-28-NRW	Carmine & Emma Piacente	ACQUIRED	37,932	0.8708	0.2131	1.0839
58-29	Gherardi & Moore, P.A. 401K Profit Sharing Plan & Trust	ACQUIRED	4,641	0.1065	0.4370	0.5435

NOTE:

LARGER PARCEL AREAS SHOWN HEREON WERE CALCULATED FROM FIELD SURVEY DATA, UNLESS OTHERWISE NOTED BELOW.

LARGER PARCEL AREAS SHOWN FOR TAKE 49-5-A WAS COPIED FROM RECORD PLAT.
LARGER PARCEL AREAS SHOWN FOR TAKE 51-27 WAS COPIED FROM RECORD PLAT.

REVISION NOTE No. 1:

DELETED 54-21-NRW, 55-20 THRU 55-40-NRW & 56-14 THRU 56-26-A-NRW.

REVISED OWNERSHIP 55-5, 55-8, 55-19, 56-3 & 56-7.

REVISION NOTE No. 2:

ADDED: 54-22, 54-23, 54-24, 54-25, 54-26, 54-27, 54-28, 54-29, 54-30

REVISION NOTE No. 1A:

REVISED AREA 58-25 & 59-8. REVISED OWNERSHIP 58-2, 60-1, 60-3 & 60-5. DELETED 56-27 THRU 56-28-NRW, 57-NRW-1 THRU 57-NRW-5, 58-14 THRU 58-23-NRW, 58-25-NRW, 59-8-NRW, 59-9 THRU 59-16-NRW, 60-6 THRU 60-15-NRW & 61-6 THRU 61-6-NRW.

REVISION NOTE No. 3:

PARCELS 52-1-A, 52-15-A, & 52-16-NRW WERE QUITCLAIMED AS NRW'S ON INSTRUMENT # 200818425 FILED 6/5/2008.

FINAL MAP JAN. 15, 2003

DATE

PCN 2607

NO.	DESCRIPTION	DATE	BY
10	SEE REVISION NOTE NO. 3	8/18/11	DA
9	ADDED ACQUISITION STATUS TO DATE AUGUST 2009	9/14/09	RSB
8	SEE REVISION NOTE No. 2	7/27/08	RSB
7	REVISED OWNERSHIP 56-7	4/13/05	EM
6	REVISED OWNERSHIP 56-7	4/13/05	EM
5	REVISED OWNERSHIP 58-12, 58-24, 60-5	3/24/05	RSB
4	REVISED OWNERSHIP 55-5, 56-3	3/24/05	RSB
3	ADDED 58-27, 58-27-NRW, 58-28, 58-28-NRW, 58-29 & 58-29-NRW	1/11/05	RSB
2	SEE REVISION NOTE No. 1A	9/1/04	RSB
1	SEE REVISION NOTE No. 1	9/1/04	RSB

NEW MEXICO STATE HIGHWAY COMMISSION

RIGHT-OF-WAY MAP

NEW MEXICO PROJECT NO.

NH-4007(001)

BERNALILLO/SANDOVAL COUNTY

SHEET 1L OF 75

15

G:\PDR\RDV-MAPPING\26th Ave RV Reduction\RDV-DIB.dwg 09/20/2004 04:19:46 PM MDT

Right-of-Way Maps Prepared By:
DATE: MAY, 2001
PB JOB No. 33474
PB Parsons Brinckerhoff
5801 Osuna Rd. NE - Suite 200
Albuquerque, NM 87109 - (505) 881-5357

PARCEL BLOCK

Table with columns: PARCEL NUMBER, OWNER, AREA OF TAKE (SQ. FT., ACRES), AREA REMAINDER (ACRES), LARGER PARCEL (ACRES), NRW (ACRES). Rows include parcels 58-29-NRW through 65-2.

PARCEL BLOCK

Table with columns: PARCEL NUMBER, OWNER, AREA OF TAKE (SQ. FT., ACRES), AREA REMAINDER (ACRES), LARGER PARCEL (ACRES), NRW (ACRES). Rows include parcels 65-4-A through 66-4.

PARCEL BLOCK

Table with columns: PARCEL NUMBER, OWNER, AREA OF TAKE (SQ. FT., ACRES), AREA REMAINDER (ACRES), LARGER PARCEL (ACRES), NRW (ACRES). Rows include parcels 66-7 through 66-31-NRW.

NOTE:

LARGER PARCEL AREAS SHOWN HEREON WERE CALCULATED FROM FIELD SURVEY DATA, UNLESS OTHERWISE NOTED BELOW.

REVISION NOTE No. 1:

DELETED 61-7, 61-7-NRW, 61-8, 61-8-NRW. REVISED OWNERSHIP 54-1, 62-2, 62-2-NRW-1, 62-2-NRW-2, 62-3, 62-3-NRW-1, 62-3-NRW-2, 63-1, 63-1-NRW, 65-1, 65-1-NRW, 65-5, 65-9, 65-10, 65-12, 65-12-NRW, 65-NRW-2.

REVISION NOTE No. 2A:

REVISION NOTE No. 2A: DELETED: 62-1 thru 64-3, 65-1-NRW, 65-2-NRW thru 65-4-NRW, 65-4-A, 65-6, 65-7, 65-8, 65-15, 65-16, 65-17, 65-18, 65-19-NRW, 65-25, 65-26, 65-26-NRW, 66-2, 66-3, 66-4, 66-7, 66-7-A, 66-7-B, 66-8, 66-9, 66-10, 66-10-NRW, 66-11, 66-11-NRW, 66-12, 66-13. DELETED: 64-7, 64-7-NRW, 64-QCD-1, 65-QCD-1, 65-QCD-1-A, 65-QCD-1-B, 65-QCD-1-C, 65-QCD-1-D, 65-30, 65-30-NRW, 65-31, 65-31-NRW, 65-32, 65-32-NRW, 65-33, 65-33-NRW, 65-34, 65-34-NRW, 65-35, 65-35-NRW, 65-36, 65-36-NRW.

REVISION NOTE No. 3:

REVISION NOTE No. 3: DELETED: 64-7, 64-7-NRW, 64-QCD-1, 65-QCD-1, 65-QCD-1-A, 65-QCD-1-B, 65-QCD-1-C, 65-QCD-1-D, 65-30, 65-30-NRW, 65-31, 65-31-NRW, 65-32, 65-32-NRW, 65-33, 65-33-NRW, 65-34, 65-34-NRW, 65-35, 65-35-NRW, 65-36, 65-36-NRW. REVISED OWNERSHIP: 64-4, 65-7 & 65-15. CHANGED AND REVISED OWNERSHIP: 66-12 TO 66-QCD-1; 66-13 TO 66-QCD-1A. REVISED NOTE No. 5: REVISED 65-23 TO 65-QCD-1-E AND CHANGED THE OWNERSHIP TO SANDOVAL CO. DELETED 65-23-NRW & ACQUISITION STATUS FOR 65-23.

FINAL MAP JAN. 15, 2003

DATE

REVISION NOTE No. 4:

REVISION NOTE No. 4: REVISED 65-QCD-1-B TO 65-14 AND REVISED OWNERSHIP. ADDED 65-14-NRW. SPLIT 65-QCD-1-C INTO 65-QCD-1-C, 65-QCD-1-D AND 65-23. ADDED 65-23-NRW. PCN 2607

REVISION NOTE No. 2:

REVISION NOTE No. 2: REVISED 61-1, 61-5. DELETED 61-5, 61-5-NRW.

Table with columns: NO., REVISIONS (OR CHANGE NOTICES), DATE, BY. Rows include items 15 through 17.

NEW MEXICO STATE HIGHWAY COMMISSION

RIGHT-OF-WAY MAP

NEW MEXICO PROJECT NO.

NH-4007(001)

BERNALILLO/SANDOVAL COUNTY SHEET 1M OF 75

PARCEL BLOCK

Table with columns: PARCEL NUMBER, OWNER, AREA OF TAKE SQ. FT., ACRES, AREA REMAINDER ACRES, LARGER PARCEL ACRES, NRW ACRES. Rows include parcels 66-32, 66-32-NRW, 66-33, 66-33-A, 66-34, 66-34-A, 67-3, 67-3-A, 67-4, 67-5, 67-5-A, 67-6, 67-6-B, 67-6-A, 67-6-A-NRW, 67-7, 67-8, 67-8-NRW, 67-8-A, 67-8-A-NRW, 67-8-B, 67-19, 67-8-C, 67-8-C-NRW, 67-9, 67-9-NRW, 67-10, 67-10-NRW, 67-11, 67-11-NRW, 67-13, 67-13-A, 67-14, 67-14-A, 67-15, 67-16, 67-16, 67-16-NRW, 67-17, 67-17-NRW, 67-18.

PARCEL BLOCK

Table with columns: PARCEL NUMBER, OWNER, AREA OF TAKE SQ. FT., ACRES, AREA REMAINDER ACRES, LARGER PARCEL ACRES, NRW ACRES. Rows include parcels 67-NRW-1, 68-1, 68-1-A, 68-1-B, 68-2, 68-2-A, 68-3, 68-4, 68-5, 68-6, 68-6-A, 68-7, 68-8, 68-9, 68-10, 68-11, 68-12, 68-13, 68-14, 68-15, 68-16, 68-16-A, 68-17, 68-17-A, 68-18, 68-19, 68-20, 68-21, 68-22, 68-23, 68-24, 68-25, 68-26, 68-27, 68-28, 68-29, 68-30, 69-NRW-1.

PARCEL BLOCK

Table with columns: PARCEL NUMBER, OWNER, AREA OF TAKE SQ. FT., ACRES, AREA REMAINDER ACRES, LARGER PARCEL ACRES, NRW ACRES. Rows include parcels 69-NRW-2, 69-NRW-3, 69-NRW-4, 69-NRW-5, 70-1, 70-1-NRW, 70-2, 70-2-NRW, 70-3, 70-3-NRW, 70-3-A, 70-3-A-NRW, 70-4, 70-5, 70-5-NRW, 70-6, 70-6-NRW-1, 70-6-NRW-2, 71-1, 71-2, 71-2-NRW, 71-3, 71-3-NRW, 71-4, 71-4-NRW, 71-5, 71-5-NRW, 71-6, 72-1, 73-1, 73-2, 73-3, 74-1, 74-2, 75-1, 75-2, 75-2-A.

NOTE: LARGER PARCEL AREAS SHOWN HEREON WERE CALCULATED FROM FIELD SURVEY DATA.

REVISION NOTE No. 4:

REVISED 67-11-A TO 67-11-NRW, REVISED 68-2-A TO 68-2-NRW, REVISED 68-11 TO 68-NRW-1, REVISED OWNERSHIP: 66-19, 66-19-NRW, 66-26, 66-26-NRW, 67-3, 67-3-NRW, 67-4, 67-17, 67-17-NRW, 67-18 AND 70-A, CHANGED AND REVISED OWNERSHIP: 66-14 TO 66-14B.

REVISION NOTE No. 1:

REVISED: 66-14, 66-18-A, 66-19, 67-3, 67-5, 67-9-NRW, 67-9, 67-9-NRW, 67-8-A, 67-8-A-NRW, 67-7, 67-9, 67-8-NRW, 67-8-A, 67-8-B, 67-8-NRW, 67-9, 67-9-NRW, 67-10, 67-11, 67-11-NRW, 67-13, 67-13-A, 67-14, 67-15, 67-16, 68-1, 68-1-NRW, 68-1-A, 68-1-A-NRW, 68-1-B, 68-2, 68-2-NRW, 68-4, 68-5, 68-6, 68-7

DELETED: 66-15 thru 66-18-NRW, 66-18-A-NRW, 66-20 thru 66-22-NRW, 67-1 thru 67-2, 67-7-NRW, 67-8-A-NRW-1 thru 67-8-A-NRW-2, 67-12 thru 67-13-A-NRW, 67-14-NRW, 67-15-NRW, 67-16-NRW, 68-1-B-NRW, 68-4-NRW, 68-5-NRW, 68-6-NRW

ADDED: 66-18-A-NRW-1, 66-18-A-NRW-2, 66-18-A-NRW-3, 66-18-A-NRW-4, 66-19-NRW, 66-23, 66-23-NRW, 66-24, 66-24-NRW, 66-25, 66-25-NRW, 66-26, 66-26-NRW, 66-27, 66-27-NRW, 66-28, 66-28-NRW, 66-29, 66-29-NRW, 66-30, 66-30-NRW, 66-31, 66-31-NRW, 66-32, 66-32-NRW, 66-33, 66-33-NRW, 66-34, 66-34-NRW, 67-3-NRW, 67-8-A-NRW, 67-8-B-NRW, 67-10-NRW, 67-17, 67-17-NRW, 67-18, 67-18-NRW, 67-18-NRW-1, 68-9, 68-10

REVISION NOTE No. 3:

REVISED 66-18-A-NRW-1 & 66-18-A-NRW-2 TO 66-18-C & 66-18-B, 67-NRW-1 TO 67-19, 67-6-NRW TO 67-6-B, 68-NRW-1 TO 68-11, 68-19-NRW, 66-24-NRW, 66-29-NRW, 66-30-NRW, 66-33-NRW, 66-34-NRW, 67-3-NRW, 67-5-NRW, 67-11-NRW, & 68-2-NRW TO 66-19-A, 66-24-A, 66-29-A, 66-30-A, 66-33-A, 66-34-A, 67-3-A, 67-5-A, 67-11-A & 68-2-A.

REVISION NOTE No. 8:

REVISED 67-8-B-NRW TO 67-19, REVISED 68-1-NRW TO 68-13, REVISED 68-1-A-NRW-2 TO 68-12, REVISED 68-2-NRW TO 68-2-A, REVISED 68-NRW-1 TO 68-11, REVISED 68-1-A-NRW-1 TO 68-30.

REVISION NOTE No. 5:


REVISED 66-18-A-NRW-1 & 66-18-A-NRW-2 TO 66-18-C & 66-18-B, 67-NRW-1 TO 67-19, 67-6-NRW TO 67-6-B, 68-NRW-1 TO 68-11, 68-19-NRW, 66-24-NRW, 66-29-NRW, 66-30-NRW, 66-33-NRW, 66-34-NRW, 67-3-NRW, 67-5-NRW, 67-11-NRW, & 68-2-NRW TO 66-19-A, 66-24-A, 66-29-A, 66-30-A, 66-33-A, 66-34-A, 67-3-A, 67-5-A, 67-11-A & 68-2-A.

FINAL MAP JAN. 15, 2003

PCN 2607

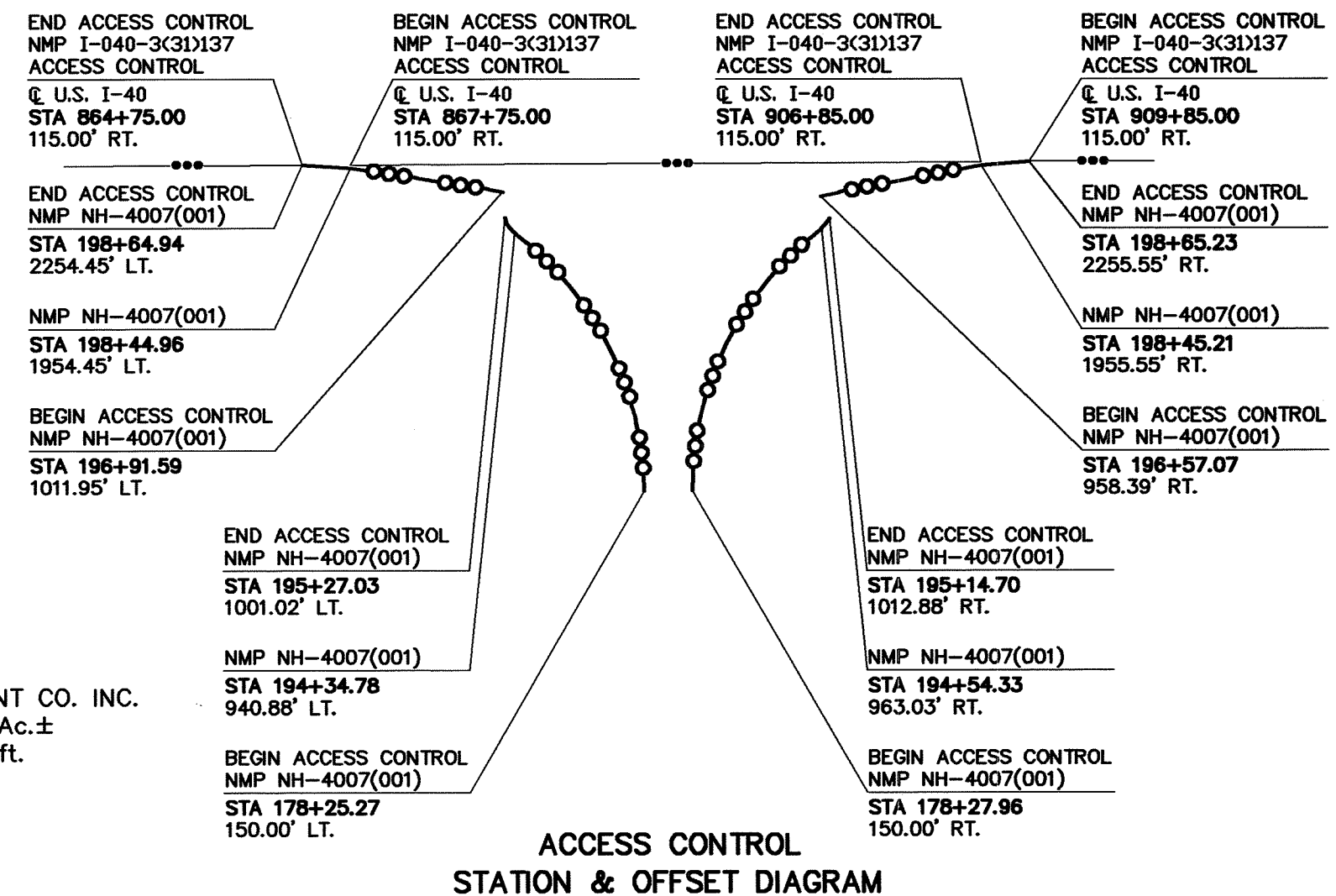
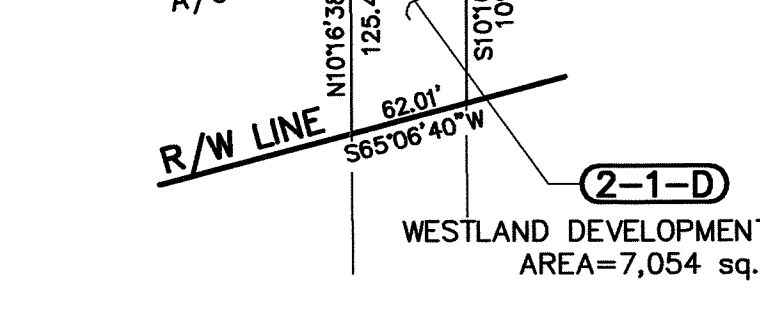
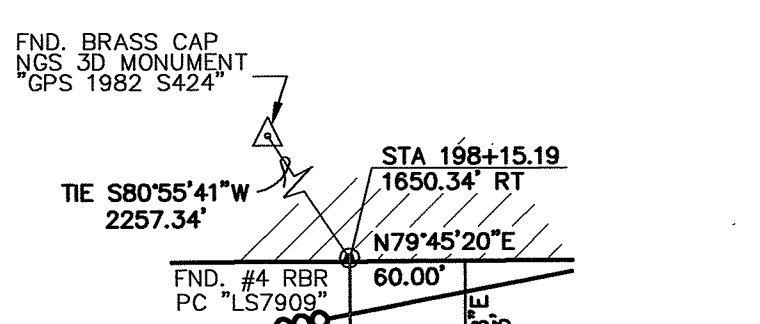
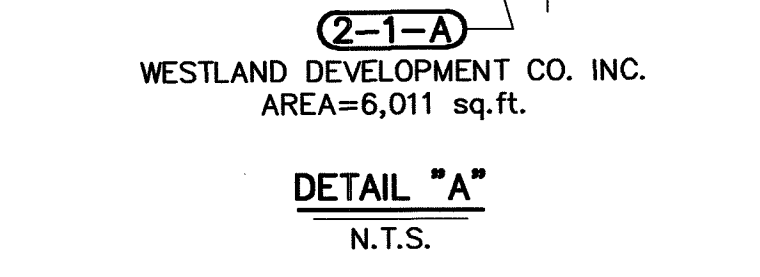
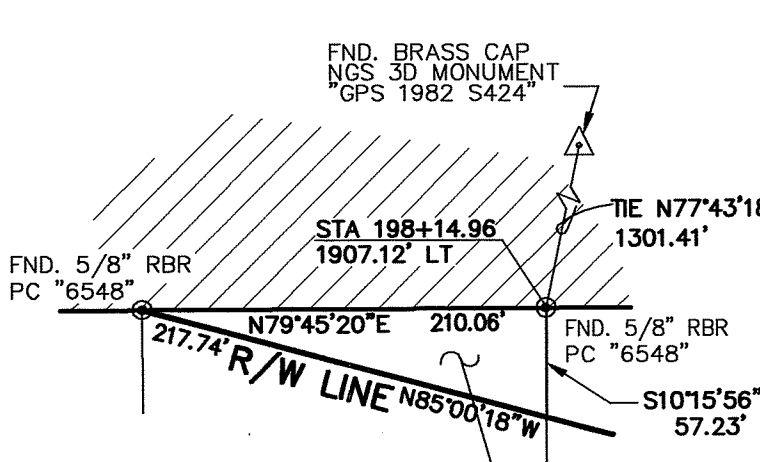
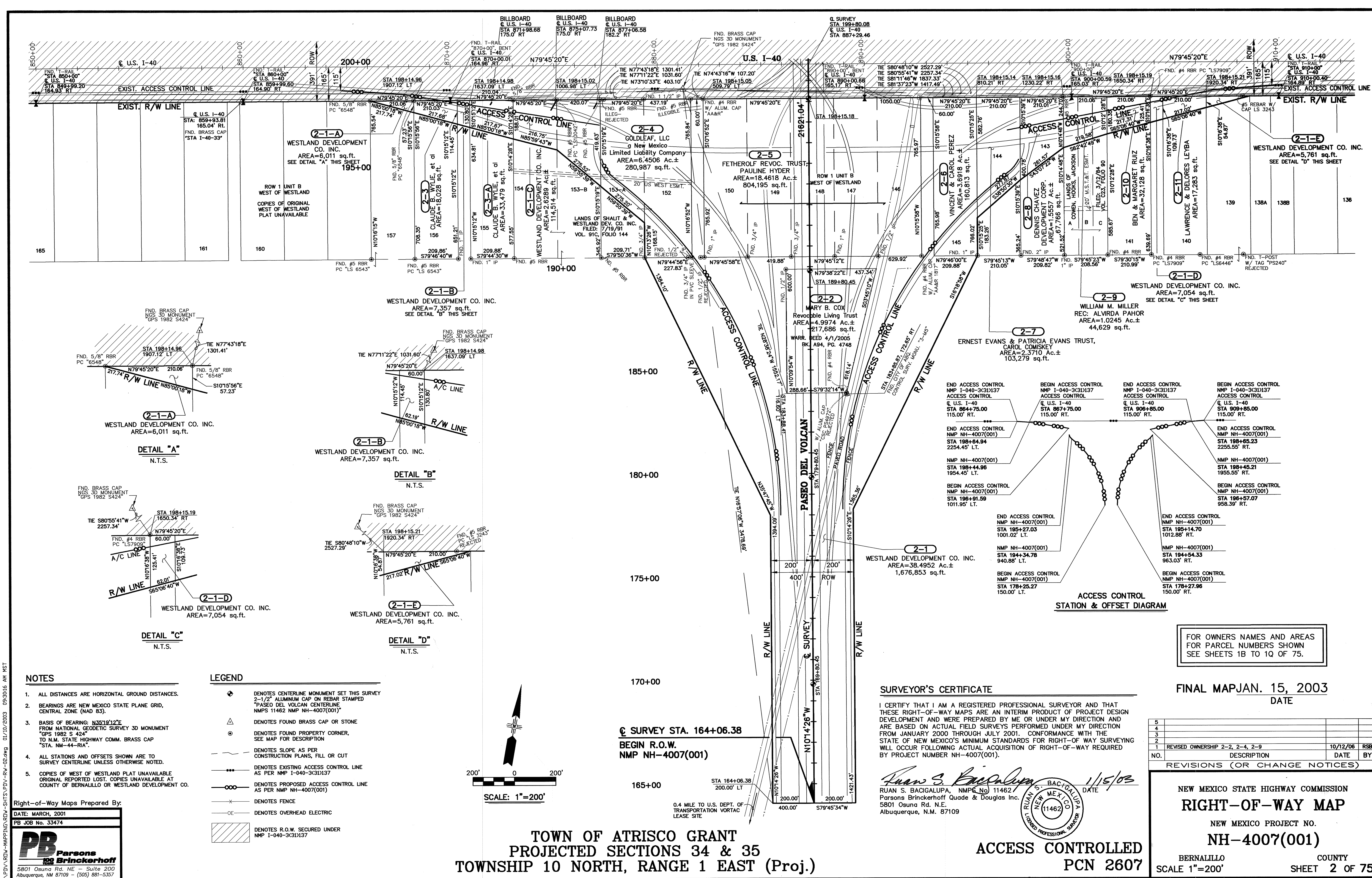
Right-of-Way Maps Prepared By: DATE: MAY, 2001

PB JOB No. 33474



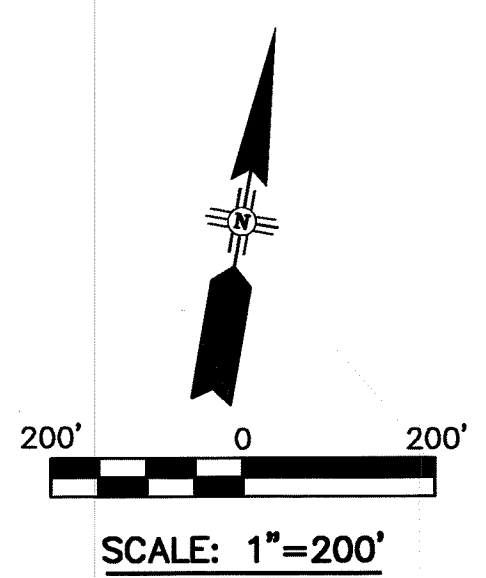
5801 Osuna Rd. NE - Suite 200 Albuquerque, NM 87109 - (505) 881-5357

NEW MEXICO STATE HIGHWAY COMMISSION RIGHT-OF-WAY MAP NEW MEXICO PROJECT NO. NH-4007(001) BERNALILLO/SANDOVAL COUNTY SHEET 1N OF 75



- NOTES**
- ALL DISTANCES ARE HORIZONTAL GROUND DISTANCES.
 - BEARINGS ARE NEW MEXICO STATE PLANE GRID, CENTRAL ZONE (NAD 83).
 - BASIS OF BEARING: N35°12'12"E FROM NATIONAL GEODETIC SURVEY 3D MONUMENT "GPS 1982 S 424" TO N.M. STATE HIGHWAY COMM. BRASS CAP "STA. NM-44-RIA".
 - ALL STATIONS AND OFFSETS SHOWN ARE TO SURVEY CENTERLINE UNLESS OTHERWISE NOTED.
 - COPIES OF WEST OF WESTLAND PLAT UNAVAILABLE ORIGINAL REPORTED LOST. COPIES UNAVAILABLE AT COUNTY OF BERNALILLO OR WESTLAND DEVELOPMENT CO.

- LEGEND**
- ◆ DENOTES CENTERLINE MONUMENT SET THIS SURVEY 2-1/2" ALUMINUM CAP ON REBAR STAMPED "PASEO DEL VOLCAN CENTERLINE NMP'S 11462 NMP NH-4007(001)"
 - △ DENOTES FOUND BRASS CAP OR STONE
 - DENOTES FOUND PROPERTY CORNER, SEE MAP FOR DESCRIPTION
 - DENOTES SLOPE AS PER CONSTRUCTION PLANS, FILL OR CUT
 - DENOTES EXISTING ACCESS CONTROL LINE AS PER NMP I-040-3(31)37
 - DENOTES PROPOSED ACCESS CONTROL LINE AS PER NMP NH-4007(001)
 - ✕ DENOTES FENCE
 - DENOTES OVERHEAD ELECTRIC
 - ▨ DENOTES R.O.W. SECURED UNDER NMP I-040-3(31)37



Q SURVEY STA. 164+06.38
 BEGIN R.O.W.
 NMP NH-4007(001)

**TOWN OF ATRISCO GRANT
 PROJECTED SECTIONS 34 & 35
 TOWNSHIP 10 NORTH, RANGE 1 EAST (Proj.)**

SURVEYOR'S CERTIFICATE

I CERTIFY THAT I AM A REGISTERED PROFESSIONAL SURVEYOR AND THAT THESE RIGHT-OF-WAY MAPS ARE AN INTERIM PRODUCT OF PROJECT DESIGN DEVELOPMENT AND WERE PREPARED BY ME OR UNDER MY DIRECTION AND ARE BASED ON ACTUAL FIELD SURVEYS PERFORMED UNDER MY DIRECTION FROM JANUARY 2000 THROUGH JULY 2001. CONFORMANCE WITH THE STATE OF NEW MEXICO'S MINIMUM STANDARDS FOR RIGHT-OF-WAY SURVEYING WILL OCCUR FOLLOWING ACTUAL ACQUISITION OF RIGHT-OF-WAY REQUIRED BY PROJECT NUMBER NH-4007(001).

Ruan S. Bacigalupa 1/15/03
 RUAN S. BACIGALUPA, NMP No. 11462 DATE
 Parsons Brinckerhoff Quade & Douglas Inc.
 5801 Osuna Rd. N.E.
 Albuquerque, N.M. 87109

FINAL MAPJAN. 15, 2003
 DATE

NO.	REVISIONS (OR CHANGE NOTICES)	DESCRIPTION	DATE	BY
5				
4				
3				
2				
1	REVISED OWNERSHIP 2-2, 2-4, 2-9		10/12/08	RSB

NEW MEXICO STATE HIGHWAY COMMISSION
RIGHT-OF-WAY MAP
 NEW MEXICO PROJECT NO.
NH-4007(001)
 BERNALILLO COUNTY
 SCALE 1"=200' SHEET 2 OF 75

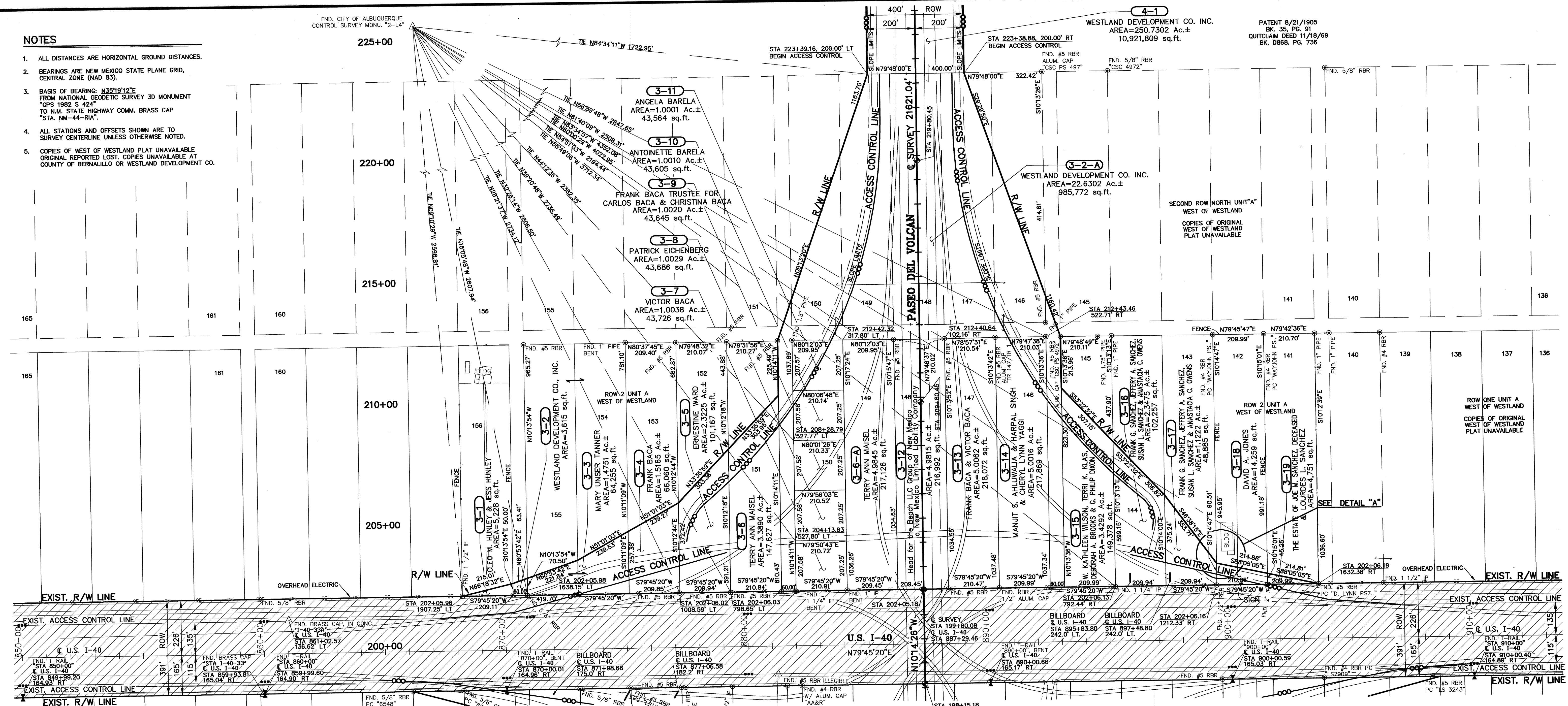
Right-of-Way Maps Prepared By:
 DATE: MARCH, 2001
 PB JOB No. 33474

 5801 Osuna Rd. NE - Suite 200
 Albuquerque, NM 87109 - (505) 881-5357

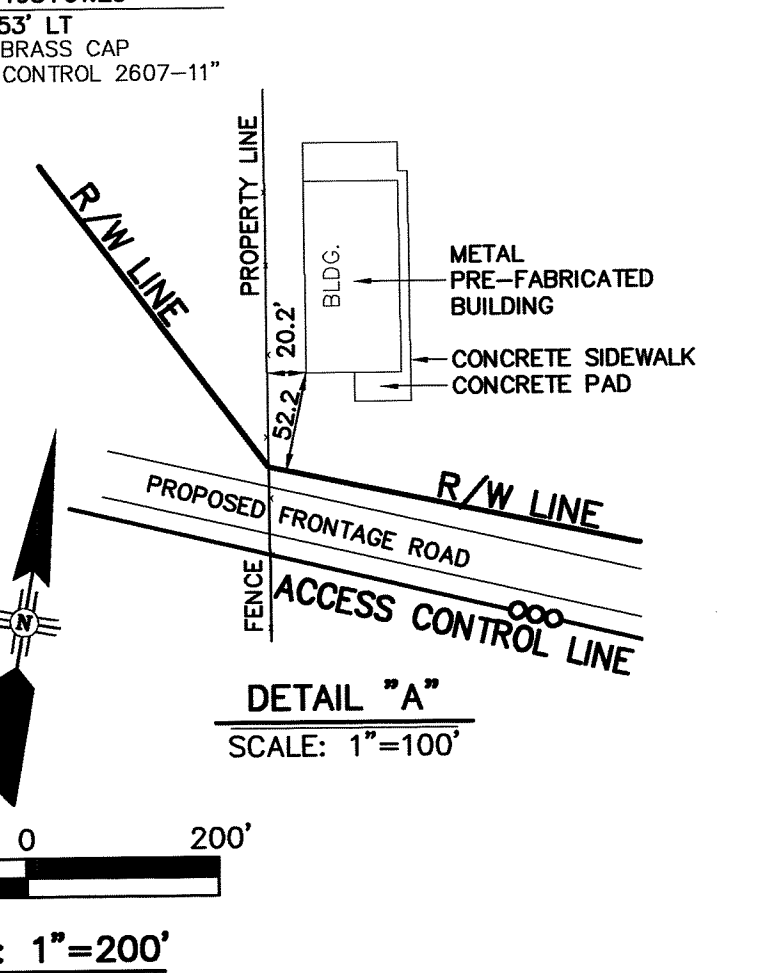
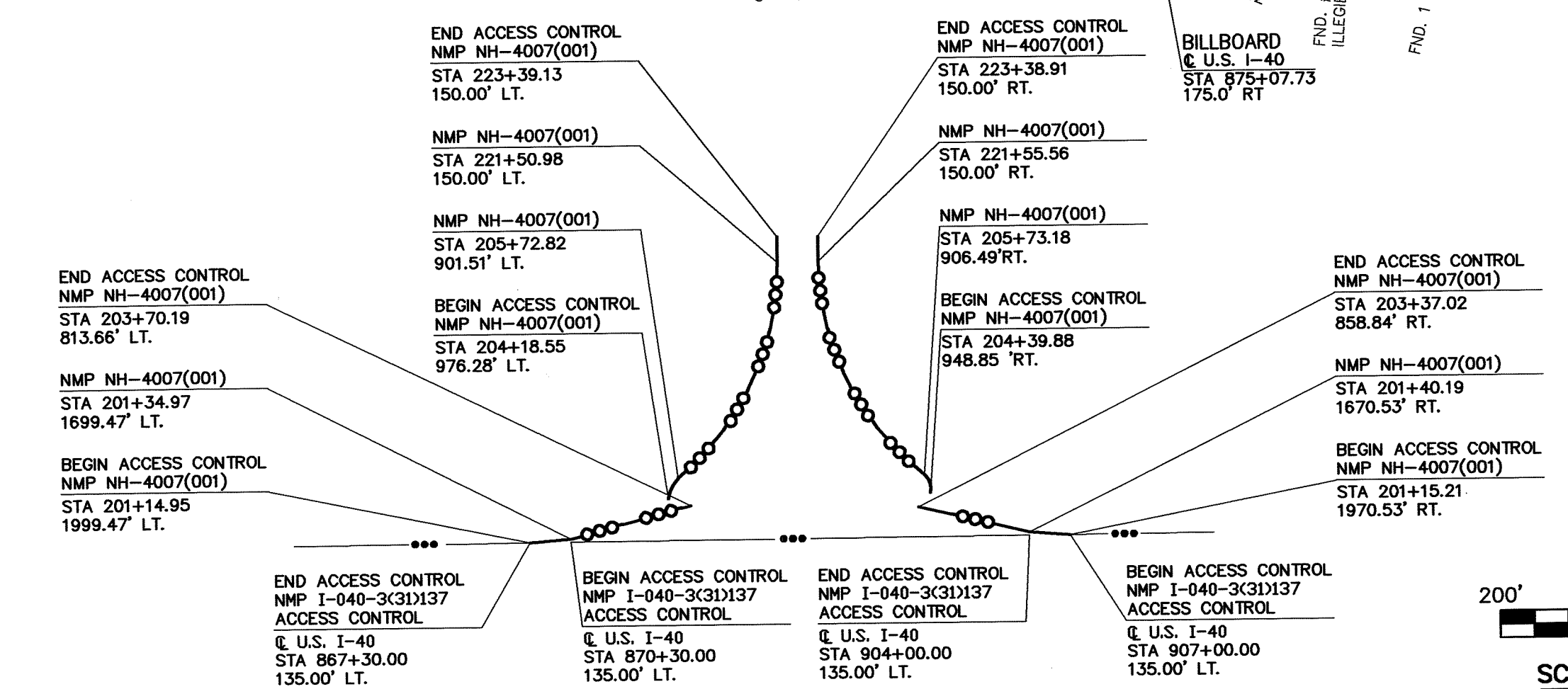
- NOTES**
- ALL DISTANCES ARE HORIZONTAL GROUND DISTANCES.
 - BEARINGS ARE NEW MEXICO STATE PLANE GRID, CENTRAL ZONE (NAD 83).
 - BASIS OF BEARING: N35°19'12"E FROM NATIONAL GEODETIC SURVEY 3D MONUMENT "GPS 1982 S 424" TO N.M. STATE HIGHWAY COMM. BRASS CAP "STA. NM-44-RIA".
 - ALL STATIONS AND OFFSETS SHOWN ARE TO SURVEY CENTERLINE UNLESS OTHERWISE NOTED.
 - COPIES OF WEST OF WESTLAND PLAT UNAVAILABLE ORIGINAL REPORTED LOST. COPIES UNAVAILABLE AT COUNTY OF BERNALILLO OR WESTLAND DEVELOPMENT CO.

FND. CITY OF ALBUQUERQUE CONTROL SURVEY MONU. "2-L4"

WESTLAND DEVELOPMENT CO. INC. AREA=250.7302 Ac.± 10,921,809 sq.ft.
 PATENT 8/21/1905 BK. 35, PG. 91
 QUILCLAIM DEED 11/18/69 BK. D868, PG. 736



- LEGEND**
- ⊕ DENOTES CENTERLINE MONUMENT SET THIS SURVEY 2-1/2" ALUMINUM CAP ON REBAR STAMPED "PASEO DEL VOLCAN CENTERLINE NMPS 11462 NMP NH-4007(001)"
 - △ DENOTES FOUND BRASS CAP OR STONE
 - ⊙ DENOTES FOUND PROPERTY CORNER, SEE MAP FOR DESCRIPTION
 - DENOTES SLOPE AS PER CONSTRUCTION PLANS, FILL OR CUT
 - DENOTES EXISTING ACCESS CONTROL LINE AS PER NMP I-040-3(3)137
 - DENOTES PROPOSED ACCESS CONTROL LINE AS PER NMP NH-4007(001)
 - DENOTES FENCE
 - DENOTES OVERHEAD ELECTRIC
 - DENOTES R.O.W. SECURED UNDER NMP I-040-3(3)137



SURVEYOR'S CERTIFICATE

I CERTIFY THAT I AM A REGISTERED PROFESSIONAL SURVEYOR AND THAT THESE RIGHT-OF-WAY MAPS ARE AN INTERIM PRODUCT OF PROJECT DESIGN DEVELOPMENT AND WERE PREPARED BY ME OR UNDER MY DIRECTION AND ARE BASED ON ACTUAL FIELD SURVEYS PERFORMED UNDER MY DIRECTION FROM JANUARY 2000 THROUGH JULY 2001. CONFORMANCE WITH THE STATE OF NEW MEXICO'S MINIMUM STANDARDS FOR RIGHT-OF-WAY SURVEYING WILL OCCUR FOLLOWING ACTUAL ACQUISITION OF RIGHT-OF-WAY REQUIRED BY PROJECT NUMBER NH-4007(001).

Ruan S. Bacigalupa 11/5/03
 RUAN S. BACIGALUPA, NMPS No. 11462
 Parsons Brinckerhoff Quade & Douglas Inc.
 5801 Osuna Rd. N.E.
 Albuquerque, N.M. 87109

FOR OWNERS NAMES AND AREAS FOR PARCEL NUMBERS SHOWN SEE SHEETS 1B TO 1Q OF 75.

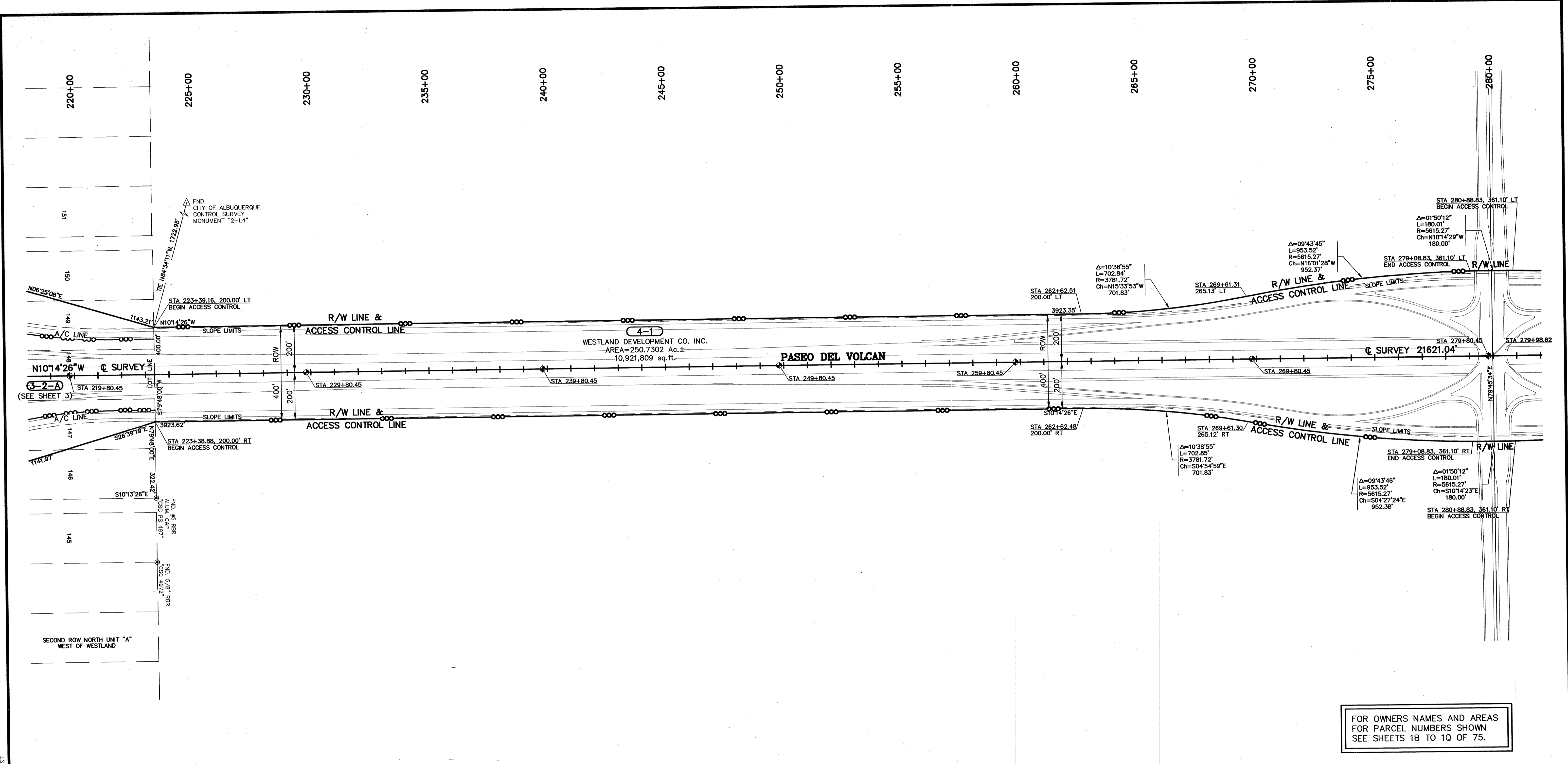
FINAL MAP JAN. 15, 2003
 DATE

NO.	REVISIONS (OR CHANGE NOTICES)	DESCRIPTION	DATE	BY
1	REVISED OWNERSHIP 3-12, 3-13, 3-14, 3-15, 3-16, 3-17, 3-18, 3-19		10/12/06	RSB

NEW MEXICO STATE HIGHWAY COMMISSION
RIGHT-OF-WAY MAP
 NEW MEXICO PROJECT NO.
NH-4007(001)
 BERNALILLO COUNTY
 SCALE 1"=200'
 SHEET 3 OF 75

Right-of-Way Maps Prepared By:
 DATE: MARCH, 2001
 PB JOB No. 33474

5801 Osuna Rd. NE - Suite 200
 Albuquerque, NM 87109 - (505) 881-5357

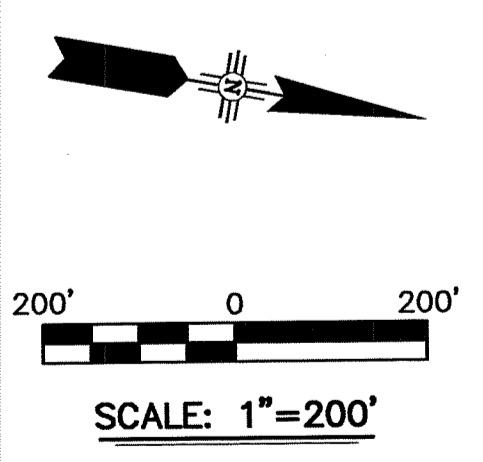


- NOTES**
- ALL DISTANCES ARE HORIZONTAL GROUND DISTANCES.
 - BEARINGS ARE NEW MEXICO STATE PLANE GRID, CENTRAL ZONE (NAD 83).
 - BASIS OF BEARING: N35°19'12" E FROM NATIONAL GEODETIC SURVEY 3D MONUMENT "GPS 1982 S 424" TO N.M. STATE HIGHWAY COMM. BRASS CAP "STA. NM-44-RIA".
 - ALL STATIONS AND OFFSETS SHOWN ARE TO SURVEY CENTERLINE UNLESS OTHERWISE NOTED.

- LEGEND**
- ⊕ DENOTES CENTERLINE MONUMENT SET THIS SURVEY 2-1/2" ALUMINUM CAP ON REBAR STAMPED "PASEO DEL VOLCAN CENTERLINE NMP5 11462 NMP NH-4007(001)"
 - △ DENOTES FOUND BRASS CAP OR STONE
 - ⊙ DENOTES FOUND PROPERTY CORNER, SEE MAP FOR DESCRIPTION
 - DENOTES SLOPE AS PER CONSTRUCTION PLANS, FILL OR CUT
 - DENOTES PROPOSED ACCESS CONTROL LINE AS PER NMP NH-4007(001)
 - x DENOTES FENCE
 - DENOTES OVERHEAD ELECTRIC
 - ▨ EXISTING LOCAL STREET RIGHT-OF-WAY PER RIO RANCHO ESTATES PLATTING ACTION

Right-of-Way Maps Prepared By:
 DATE: MARCH, 2001
 PB JOB No. 33474

 5801 Osuna Rd. NE - Suite 200
 Albuquerque, NM 87109 - (505) 881-5357



TOWN OF ATRISCO GRANT
 TOWNSHIP 10 NORTH, RANGE 1 EAST (Proj.)

SURVEYOR'S CERTIFICATE

I CERTIFY THAT I AM A REGISTERED PROFESSIONAL SURVEYOR AND THAT THESE RIGHT-OF-WAY MAPS ARE AN INTERIM PRODUCT OF PROJECT DESIGN DEVELOPMENT AND WERE PREPARED BY ME OR UNDER MY DIRECTION AND ARE BASED ON ACTUAL FIELD SURVEYS PERFORMED UNDER MY DIRECTION FROM JANUARY 2000 THROUGH JULY 2001. CONFORMANCE WITH THE STATE OF NEW MEXICO'S MINIMUM STANDARDS FOR RIGHT-OF-WAY SURVEYING WILL OCCUR FOLLOWING ACTUAL ACQUISITION OF RIGHT-OF-WAY REQUIRED BY PROJECT NUMBER NH-4007(001).

Ruan S. Bacigalupa
 RUAN S. BACIGALUPA, NMP5 No. 11462
 Parsons Brinckerhoff Quade & Douglas Inc.
 5801 Osuna Rd. N.E.
 Albuquerque, N.M. 87109



ACCESS CONTROLLED
 PCN 2607

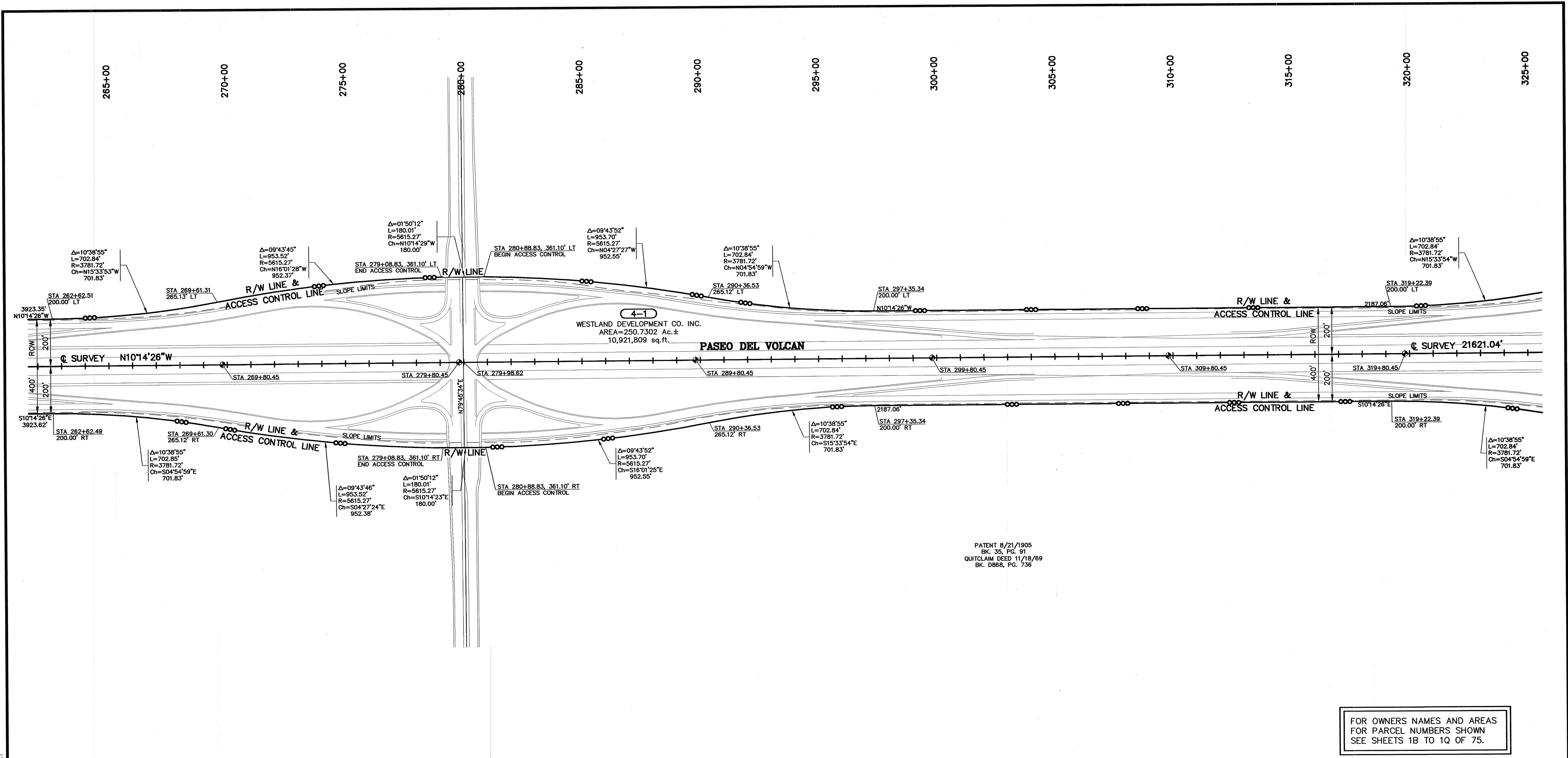
FOR OWNERS NAMES AND AREAS
 FOR PARCEL NUMBERS SHOWN
 SEE SHEETS 1B TO 1Q OF 75.

FINAL MAP JAN. 15, 2003
 DATE

NO.	DESCRIPTION	DATE	BY
1	REVISIONS (OR CHANGE NOTICES)		

NEW MEXICO STATE HIGHWAY COMMISSION
RIGHT-OF-WAY MAP
 NEW MEXICO PROJECT NO.
NH-4007(001)
 BERNALILLO COUNTY
 SCALE 1"=200' SHEET 4 OF 75

G:\P\10\RDV-MAPPING\RDV-SHITS\RDV-RV-04.dwg 01/10/2003 09:35:23 AM MST

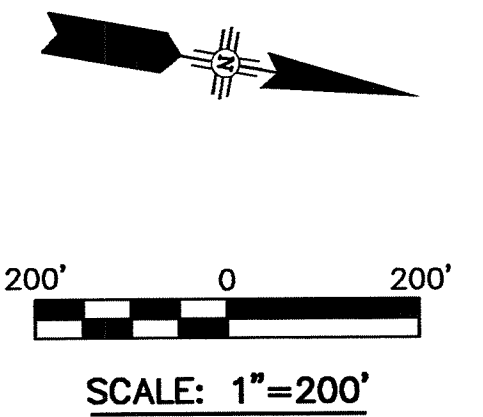


PATENT 8/21/1905
 BK. 35, PG. 91
 QUITCLAIM DEED 11/18/69
 BK. D868, PG. 736

FOR OWNERS NAMES AND AREAS
 FOR PARCEL NUMBERS SHOWN
 SEE SHEETS 1B TO 1Q OF 75.

- NOTES**
- ALL DISTANCES ARE HORIZONTAL GROUND DISTANCES.
 - BEARINGS ARE NEW MEXICO STATE PLANE GRID, CENTRAL ZONE (NAD 83).
 - BASIS OF BEARING: $N35^{\circ}19'12''E$ FROM NATIONAL GEODETIC SURVEY 3D MONUMENT "GPS 1982 S 424" TO N.M. STATE HIGHWAY COMM. BRASS CAP "STA. NM-44-RIA".
 - ALL STATIONS AND OFFSETS SHOWN ARE TO SURVEY CENTERLINE UNLESS OTHERWISE NOTED.


- LEGEND**
- \oplus DENOTES CENTERLINE MONUMENT SET THIS SURVEY 2-1/2" ALUMINUM CAP ON REBAR STAMPED "PASEO DEL VOLCAN CENTERLINE NMP5 11462 NMP NH-4007(001)"
 - \triangle DENOTES FOUND BRASS CAP OR STONE
 - \odot DENOTES FOUND PROPERTY CORNER, SEE MAP FOR DESCRIPTION
 - DENOTES SLOPE AS PER CONSTRUCTION PLANS, FILL OR CUT
 - DENOTES PROPOSED ACCESS CONTROL LINE AS PER NMP NH-4007(001)
 - DENOTES FENCE
 - OE DENOTES OVERHEAD ELECTRIC
 - EXISTING LOCAL STREET RIGHT-OF-WAY PER RIO RANCHO ESTATES PLATTING ACTION



SURVEYOR'S CERTIFICATE

I CERTIFY THAT I AM A REGISTERED PROFESSIONAL SURVEYOR AND THAT THESE RIGHT-OF-WAY MAPS ARE AN INTERIM PRODUCT OF PROJECT DESIGN DEVELOPMENT AND WERE PREPARED BY ME OR UNDER MY DIRECTION AND ARE BASED ON ACTUAL FIELD SURVEYS PERFORMED UNDER MY DIRECTION FROM JANUARY 2000 THROUGH JULY 2001. CONFORMANCE WITH THE STATE OF NEW MEXICO'S MINIMUM STANDARDS FOR RIGHT-OF-WAY SURVEYING WILL OCCUR FOLLOWING ACTUAL ACQUISITION OF RIGHT-OF-WAY REQUIRED BY PROJECT NUMBER NH-4007(001).

Ruan S. Bacigalupa
 RUAN S. BACIGALUPA, NMPS No. 11462
 Parsons Brinckerhoff Quade & Douglas Inc.
 5801 Osuna Rd. N.E.
 Albuquerque, N.M. 87109
 DATE: 1/15/03



FINAL MAP JAN. 15, 2003
 DATE

NO.	DESCRIPTION	DATE	BY
1	REVISIONS (OR CHANGE NOTICES)		
2			
3			
4			
5			

Right-of-Way Maps Prepared By:
 DATE: MARCH, 2001
 PB JOB No. 33474

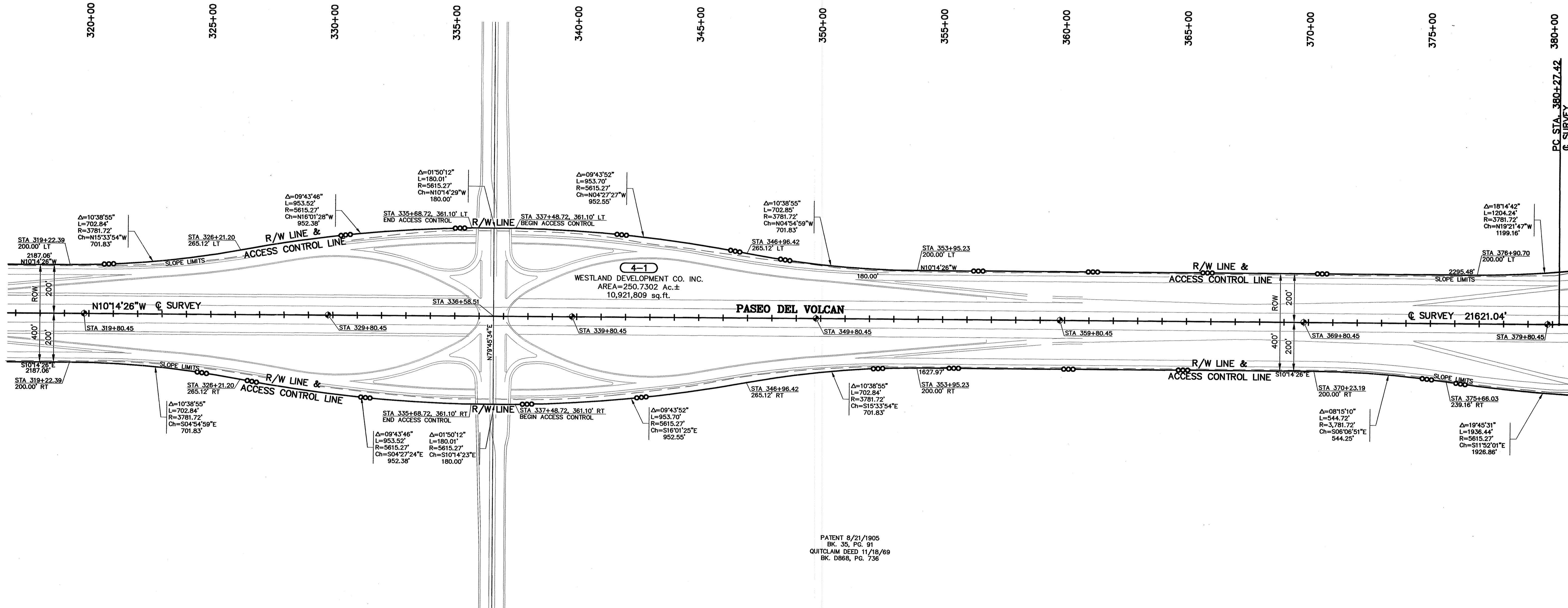
5801 Osuna Rd. NE Suite 200
 Albuquerque, NM 87109 (505) 881-3357

TOWN OF ATRISCO GRANT
 TOWNSHIP 10 NORTH, RANGE 1 EAST (Proj.)

ACCESS CONTROLLED
 PCN 2607

NEW MEXICO STATE HIGHWAY COMMISSION
RIGHT-OF-WAY MAP
 NEW MEXICO PROJECT NO.
NH-4007(001)
 BERNALILLO COUNTY
 SCALE 1"=200' SHEET 5 OF 75

G:\PDV\RDV-MAPPING\RDV-SHTS\PDV-RV-05.dwg 01/10/2003 09:37:16 AM MST



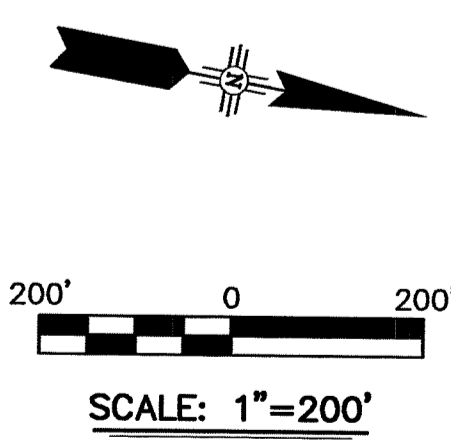
PATENT 8/21/1905
 BK. 35, PG. 91
 QUITCLAIM DEED 11/18/69
 BK. D868, PG. 736

NOTES

- ALL DISTANCES ARE HORIZONTAL GROUND DISTANCES.
- BEARINGS ARE NEW MEXICO STATE PLANE GRID, CENTRAL ZONE (NAD 83).
- BASIS OF BEARING: N35°19'12"E FROM NATIONAL GEODETIC SURVEY 3D MONUMENT "GPS 1982 S 424" TO N.M. STATE HIGHWAY COMM. BRASS CAP "STA. NM-44-RIA".
- ALL STATIONS AND OFFSETS SHOWN ARE TO SURVEY CENTERLINE UNLESS OTHERWISE NOTED.

LEGEND


- DENOTES CENTERLINE MONUMENT SET THIS SURVEY 2-1/2" ALUMINUM CAP ON REBAR STAMPED "PASEO DEL VOLCAN CENTERLINE NMPS 11462 NMP NH-4007(001)"
- DENOTES FOUND BRASS CAP OR STONE
- DENOTES FOUND PROPERTY CORNER, SEE MAP FOR DESCRIPTION
- DENOTES SLOPE AS PER CONSTRUCTION PLANS, FILL OR CUT
- DENOTES PROPOSED ACCESS CONTROL LINE AS PER NMP NH-4007(001)
- DENOTES FENCE
- DENOTES OVERHEAD ELECTRIC
- EXISTING LOCAL STREET RIGHT-OF-WAY PER RIO RANCHO ESTATES PLATTING ACTION



SURVEYOR'S CERTIFICATE

I CERTIFY THAT I AM A REGISTERED PROFESSIONAL SURVEYOR AND THAT THESE RIGHT-OF-WAY MAPS ARE AN INTERIM PRODUCT OF PROJECT DESIGN DEVELOPMENT AND WERE PREPARED BY ME OR UNDER MY DIRECTION AND ARE BASED ON ACTUAL FIELD SURVEYS PERFORMED UNDER MY DIRECTION FROM JANUARY 2000 THROUGH JULY 2001. CONFORMANCE WITH THE STATE OF NEW MEXICO'S MINIMUM STANDARDS FOR RIGHT-OF-WAY SURVEYING WILL OCCUR FOLLOWING ACTUAL ACQUISITION OF RIGHT-OF-WAY REQUIRED BY PROJECT NUMBER NH-4007(001).

Ruan S. Bacigalupa
 RUAN S. BACIGALUPA, NMPS No. 11462
 Parsons Brinckerhoff Quade & Douglas Inc.
 5801 Osuna Rd. N.E.
 Albuquerque, N.M. 87109



ACCESS CONTROLLED
 PCN 2607

FOR OWNERS NAMES AND AREAS FOR PARCEL NUMBERS SHOWN SEE SHEETS 1B TO 1Q OF 75.

FINAL MAP JAN. 15, 2003
 DATE

NO.	DESCRIPTION	DATE	BY
5			
4			
3			
2			
1			

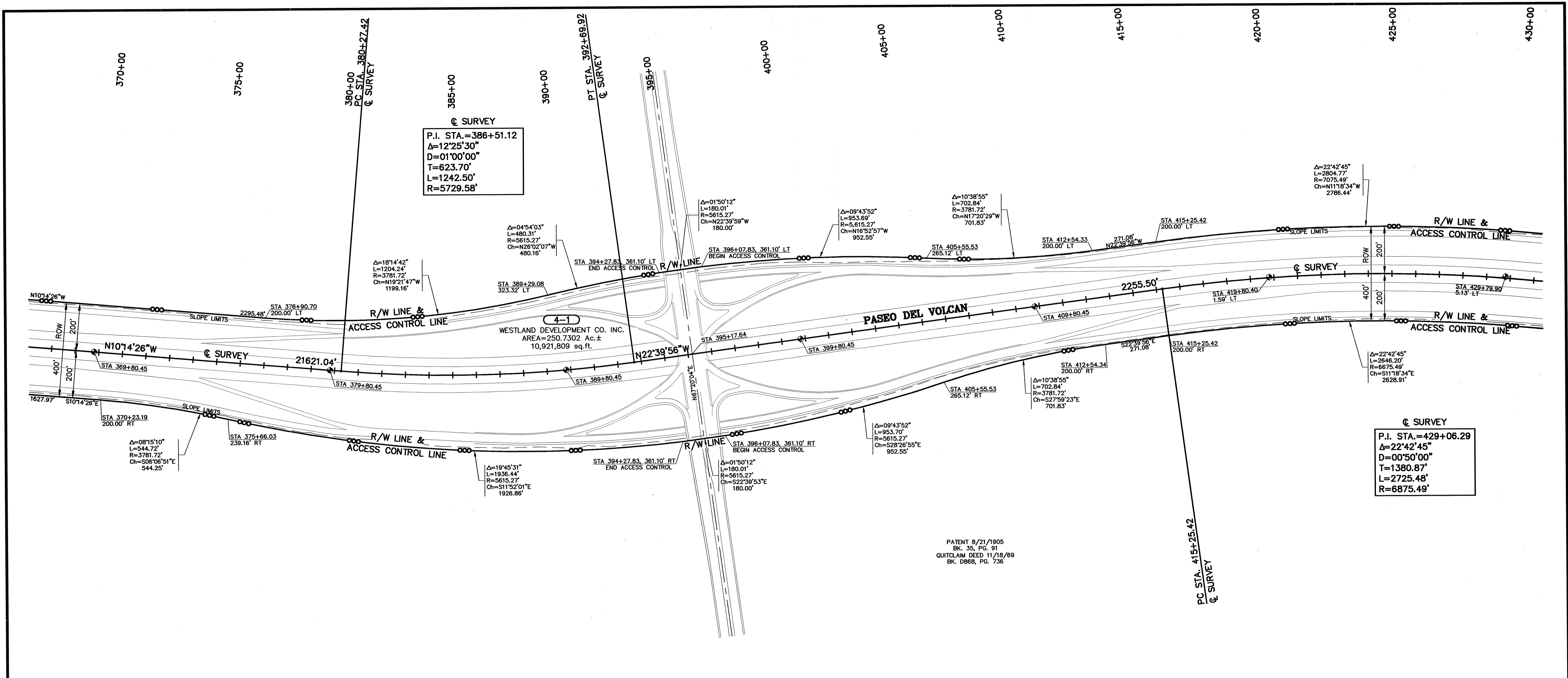
NEW MEXICO STATE HIGHWAY COMMISSION
RIGHT-OF-WAY MAP
 NEW MEXICO PROJECT NO.
NH-4007(001)
 BERNALILLO COUNTY
 SCALE 1"=200'
 SHEET 6 OF 75

G:\PIVARD\RDW-MAPPING\RDW-SHITS\PIV-RV-06.dwg 01/10/2003 09:40:07 AM MST

Right-of-Way Maps Prepared By:
 DATE: MARCH, 2001
 PB JOB No. 33474

5801 Osuna Rd. NE - Suite 200
 Albuquerque, NM 87109 - (505) 881-5357

TOWN OF ATRISCO GRANT
TOWNSHIP 10 NORTH, RANGE 1 EAST (Proj.)

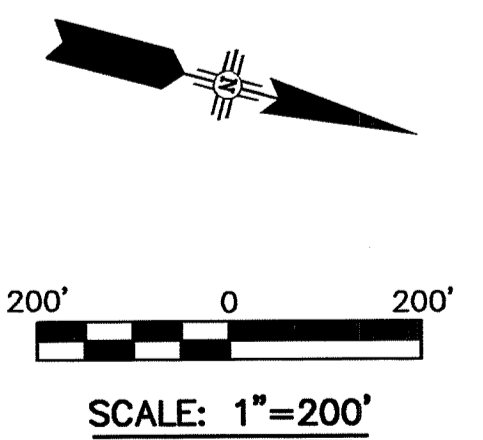


PATENT 8/21/1905
 BK. 35, PG. 91
 QUITCLAIM DEED 11/18/69
 BK. D868, PG. 736

FOR OWNERS NAMES AND AREAS
 FOR PARCEL NUMBERS SHOWN
 SEE SHEETS 1B TO 1Q OF 75.

- NOTES**
- ALL DISTANCES ARE HORIZONTAL GROUND DISTANCES.
 - BEARINGS ARE NEW MEXICO STATE PLANE GRID, CENTRAL ZONE (NAD 83).
 - BASIS OF BEARING: N35°19'12"E FROM NATIONAL GEODETIC SURVEY 3D MONUMENT "GPS 1982 S 424" TO N.M. STATE HIGHWAY COMM. BRASS CAP "STA. NM-44-RIA".
 - ALL STATIONS AND OFFSETS SHOWN ARE TO SURVEY CENTERLINE UNLESS OTHERWISE NOTED.


- LEGEND**
- ⊕ DENOTES CENTERLINE MONUMENT SET THIS SURVEY 2-1/2" ALUMINUM CAP ON REBAR STAMPED "PASEO DEL VOLCAN CENTERLINE NMP5 11462 NMP NH-4007(001)"
 - △ DENOTES FOUND BRASS CAP OR STONE
 - ⊙ DENOTES FOUND PROPERTY CORNER, SEE MAP FOR DESCRIPTION
 - DENOTES SLOPE AS PER CONSTRUCTION PLANS, FILL OR CUT
 - DENOTES PROPOSED ACCESS CONTROL LINE AS PER NMP NH-4007(001)
 - DENOTES FENCE
 - OE DENOTES OVERHEAD ELECTRIC
 - ▨ EXISTING LOCAL STREET RIGHT-OF-WAY PER RIO RANCHO ESTATES PLATTING ACTION



SURVEYOR'S CERTIFICATE

I CERTIFY THAT I AM A REGISTERED PROFESSIONAL SURVEYOR AND THAT THESE RIGHT-OF-WAY MAPS ARE AN INTERIM PRODUCT OF PROJECT DESIGN DEVELOPMENT AND WERE PREPARED BY ME OR UNDER MY DIRECTION AND ARE BASED ON ACTUAL FIELD SURVEYS PERFORMED UNDER MY DIRECTION FROM JANUARY 2000 THROUGH JULY 2001. CONFORMANCE WITH THE STATE OF NEW MEXICO'S MINIMUM STANDARDS FOR RIGHT-OF-WAY SURVEYING WILL OCCUR FOLLOWING ACTUAL ACQUISITION OF RIGHT-OF-WAY REQUIRED BY PROJECT NUMBER NH-4007(001).

Ruan S. Bacigalupa
 RUAN S. BACIGALUPA, NMP5 11462
 Parsons Brinckerhoff Quade & Douglas Inc.
 5801 Osuna Rd. N.E.
 Albuquerque, N.M. 87109



FINAL MAP JAN. 15, 2003
 DATE

NO.	DESCRIPTION	DATE	BY

NEW MEXICO STATE HIGHWAY COMMISSION
RIGHT-OF-WAY MAP
 NEW MEXICO PROJECT NO.
NH-4007(001)
 BERNALILLO COUNTY
 SCALE 1"=200' SHEET 7 OF 75

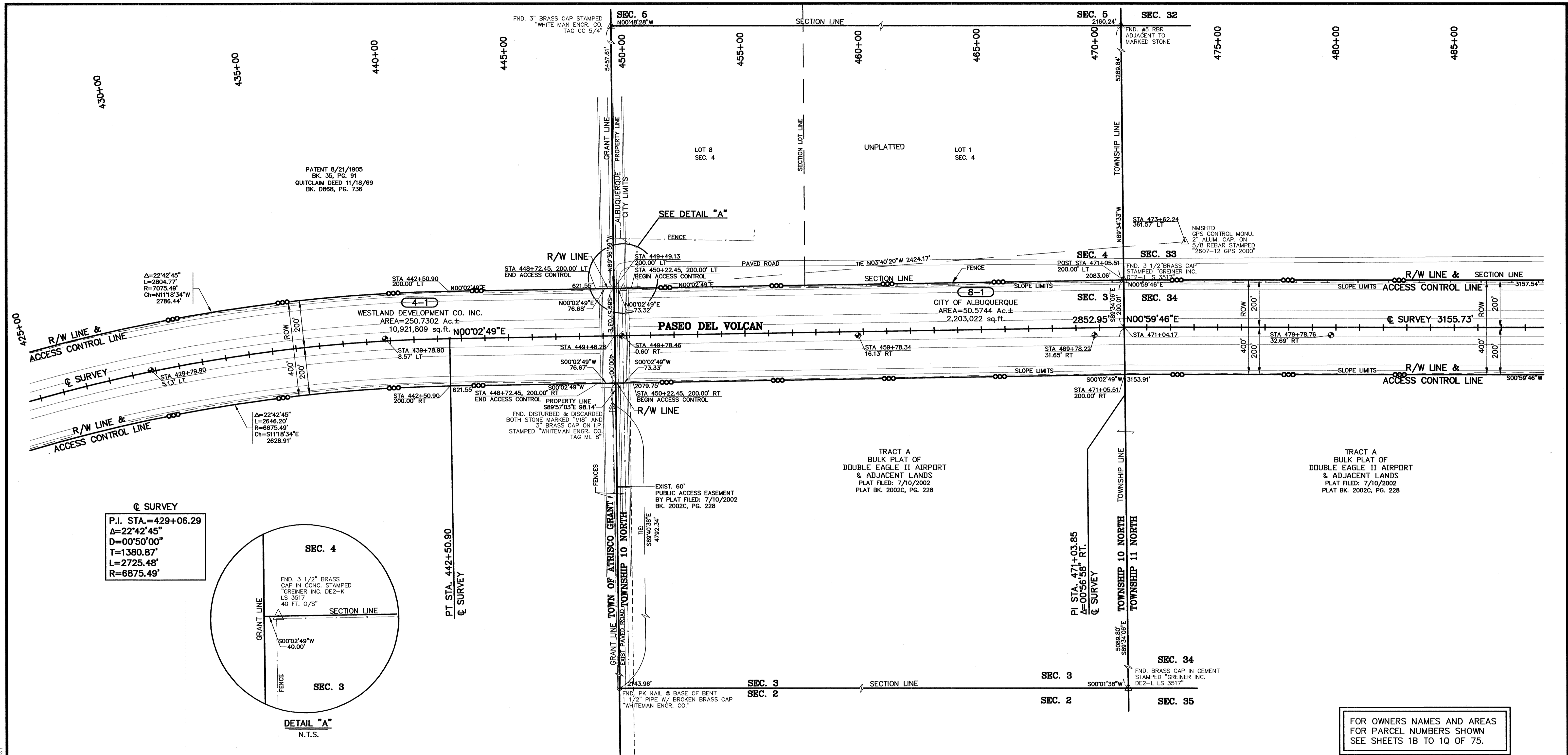
**TOWN OF ATRISCO GRANT
 TOWNSHIP 10 NORTH, RANGE 1 EAST (Proj.)**

**ACCESS CONTROLLED
 PCN 2607**

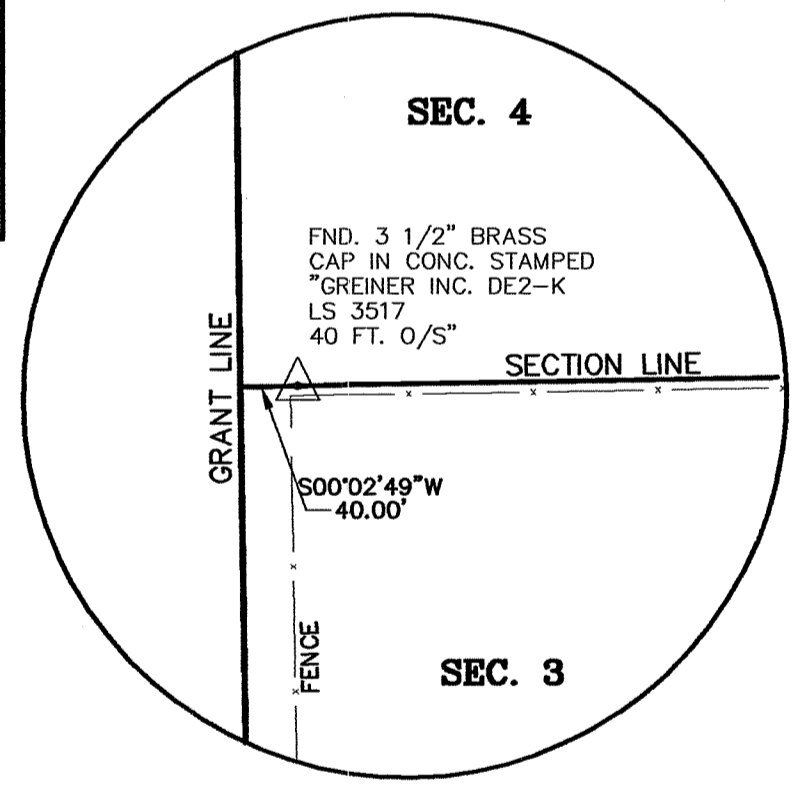
G:\PDV\RDV-MAPPING\RDV-SHTS\RDV-RW-07.dwg 01/10/2003 09:42:40 AM MST

Right-of-Way Maps Prepared By:
 DATE: MARCH, 2001
 PB JOB No. 33474

5801 Osuna Rd. NE - Suite 200
 Albuquerque, NM 87109 - (505) 891-5357



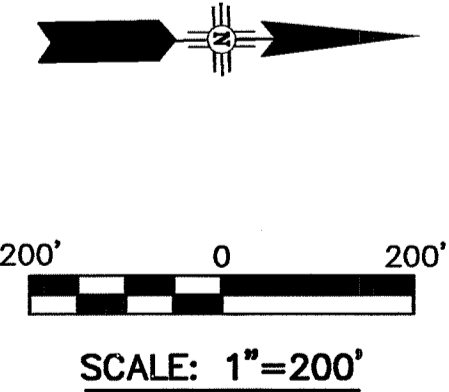
☉ SURVEY
 P.I. STA. = 429+06.29
 $\Delta = 22^\circ 42' 45''$
 $D = 00^\circ 50' 00''$
 $T = 1380.87'$
 $L = 2725.48'$
 $R = 6875.49'$



DETAIL "A"
N.T.S.

- NOTES**
- ALL DISTANCES ARE HORIZONTAL GROUND DISTANCES.
 - BEARINGS ARE NEW MEXICO STATE PLANE GRID, CENTRAL ZONE (NAD 83).
 - BASIS OF BEARING: $N35^\circ 19' 12'' E$ FROM NATIONAL GEODETIC SURVEY 3D MONUMENT *GPS 1982 S 424* TO N.M. STATE HIGHWAY COMM. BRASS CAP *STA. NM-44-RIA*.
 - ALL STATIONS AND OFFSETS SHOWN ARE TO SURVEY CENTERLINE UNLESS OTHERWISE NOTED.

- LEGEND**
- ☉ DENOTES CENTERLINE MONUMENT SET THIS SURVEY 2-1/2" ALUMINUM CAP ON REBAR STAMPED "PASEO DEL VOLCAN CENTERLINE NMPS 11462 NMP NH-4007(001)"
 - △ DENOTES FOUND BRASS CAP OR STONE
 - ⊙ DENOTES FOUND PROPERTY CORNER, SEE MAP FOR DESCRIPTION
 - DENOTES SLOPE AS PER CONSTRUCTION PLANS, FILL OR CUT
 - DENOTES PROPOSED ACCESS CONTROL LINE AS PER NMP NH-4007(001)
 - x DENOTES FENCE
 - OE DENOTES OVERHEAD ELECTRIC
 - ▨ EXISTING LOCAL STREET RIGHT-OF-WAY PER RIO RANCHO ESTATES PLATING ACTION




CITY OF ALBUQUERQUE
TOWN OF ATRISCO GRANT;
SECTIONS 3 & 4, TOWNSHIP 10 NORTH, RANGE 1 EAST;
SECTIONS 33 & 34, TOWNSHIP 11 NORTH, RANGE 1 EAST

SURVEYOR'S CERTIFICATE

I CERTIFY THAT I AM A REGISTERED PROFESSIONAL SURVEYOR AND THAT THESE RIGHT-OF-WAY MAPS ARE AN INTERIM PRODUCT OF PROJECT DESIGN DEVELOPMENT AND WERE PREPARED BY ME OR UNDER MY DIRECTION AND ARE BASED ON ACTUAL FIELD SURVEYS PERFORMED UNDER MY DIRECTION FROM JANUARY 2000 THROUGH JULY 2001. CONFORMANCE WITH THE STATE OF NEW MEXICO'S MINIMUM STANDARDS FOR RIGHT-OF-WAY SURVEYING WILL OCCUR FOLLOWING ACTUAL ACQUISITION OF RIGHT-OF-WAY REQUIRED BY PROJECT NUMBER NH-4007(001).

Ruan S. Bacigallupa
 RUAN S. BACIGALLUPA, N.M.P.S. No. 11462
 Parsons Brinckerhoff Quade & Douglas Inc.
 5801 Osuna Rd. N.E.
 Albuquerque, N.M. 87109



FOR OWNERS NAMES AND AREAS FOR PARCEL NUMBERS SHOWN SEE SHEETS 1B TO 1Q OF 75.

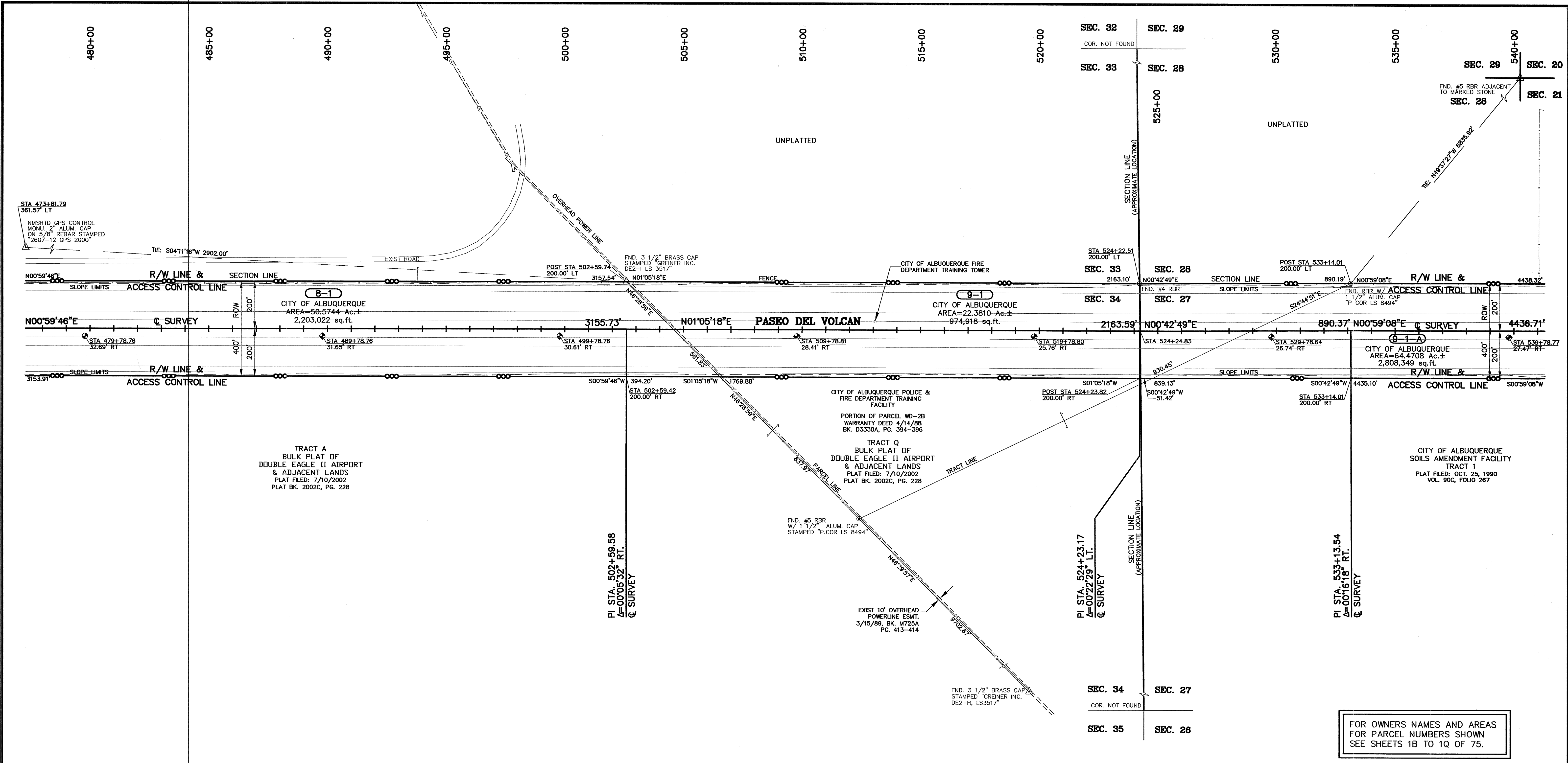
FINAL MAP JAN. 15, 2003
DATE

NO.	DESCRIPTION	DATE	BY

NEW MEXICO STATE HIGHWAY COMMISSION
RIGHT-OF-WAY MAP
 NEW MEXICO PROJECT NO.
NH-4007(001)
 BERNALILLO COUNTY
 SCALE 1"=200' SHEET **8** OF 75

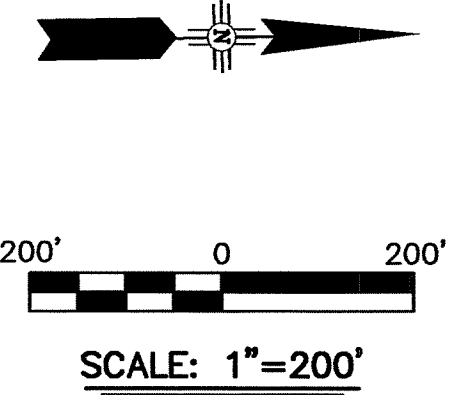
GAPDVAR01-MAPPING-RD-W-SHT(SA)P-DV-RV-08.dwg 01/10/2003 09:56:01 AM MST

Right-of-Way Maps Prepared By:
PB Parsons Brinckerhoff
 5801 Osuna Rd. NE - Suite 200
 Albuquerque, NM 87109 - (505) 881-5357



- NOTES**
- ALL DISTANCES ARE HORIZONTAL GROUND DISTANCES.
 - BEARINGS ARE NEW MEXICO STATE PLANE GRID, CENTRAL ZONE (NAD 83).
 - BASIS OF BEARING: N35°19'12"E FROM NATIONAL GEODETIC SURVEY 3D MONUMENT "GPS 1982 S 424" TO N.M. STATE HIGHWAY COMM. BRASS CAP "STA. NM-44-RIA".
 - ALL STATIONS AND OFFSETS SHOWN ARE TO SURVEY CENTERLINE UNLESS OTHERWISE NOTED.


- LEGEND**
- ⊕ DENOTES CENTERLINE MONUMENT SET THIS SURVEY 2-1/2" ALUMINUM CAP ON REBAR STAMPED "PASEO DEL VOLCAN CENTERLINE NMP# 11482 NMP NH-4007(001)"
 - ⊙ DENOTES FOUND BRASS CAP OR STONE
 - ⊙ DENOTES FOUND PROPERTY CORNER, SEE MAP FOR DESCRIPTION
 - DENOTES SLOPE AS PER CONSTRUCTION PLANS, FILL OR CUT
 - DENOTES PROPOSED ACCESS CONTROL LINE AS PER NMP NH-4007(001)
 - x DENOTES FENCE
 - DENOTES OVERHEAD ELECTRIC
 - ▨ EXISTING LOCAL STREET RIGHT-OF-WAY PER RIO RANCHO ESTATES PLATING ACTION



SURVEYOR'S CERTIFICATE

I CERTIFY THAT I AM A REGISTERED PROFESSIONAL SURVEYOR AND THAT THESE RIGHT-OF-WAY MAPS ARE AN INTERIM PRODUCT OF PROJECT DESIGN DEVELOPMENT AND WERE PREPARED BY ME OR UNDER MY DIRECTION AND ARE BASED ON ACTUAL FIELD SURVEYS PERFORMED UNDER MY DIRECTION FROM JANUARY 2000 THROUGH JULY 2001. CONFORMANCE WITH THE STATE OF NEW MEXICO'S MINIMUM STANDARDS FOR RIGHT-OF-WAY SURVEYING WILL OCCUR FOLLOWING ACTUAL ACQUISITION OF RIGHT-OF-WAY REQUIRED BY PROJECT NUMBER NH-4007(001).

Ruan S. Bacigalupa
 RUAN S. BACIGALUPA, NMP# No. 11462
 Parsons Brinckerhoff Quade & Douglas Inc.
 5801 Osuna Rd. N.E.
 Albuquerque, N.M. 87109



FOR OWNERS NAMES AND AREAS FOR PARCEL NUMBERS SHOWN SEE SHEETS 1B TO 1Q OF 75.

FINAL MAP JAN. 15, 2003
 DATE

NO.	DESCRIPTION	DATE	BY
1	REVISIONS (OR CHANGE NOTICES)		

NEW MEXICO STATE HIGHWAY COMMISSION
RIGHT-OF-WAY MAP
 NEW MEXICO PROJECT NO.
NH-4007(001)
 BERNALILLO COUNTY
 SCALE 1"=200' SHEET **9** OF 75

CITY OF ALBUQUERQUE
SECTIONS 27, 28, 33 & 34, TOWNSHIP 11 NORTH, RANGE 1 EAST

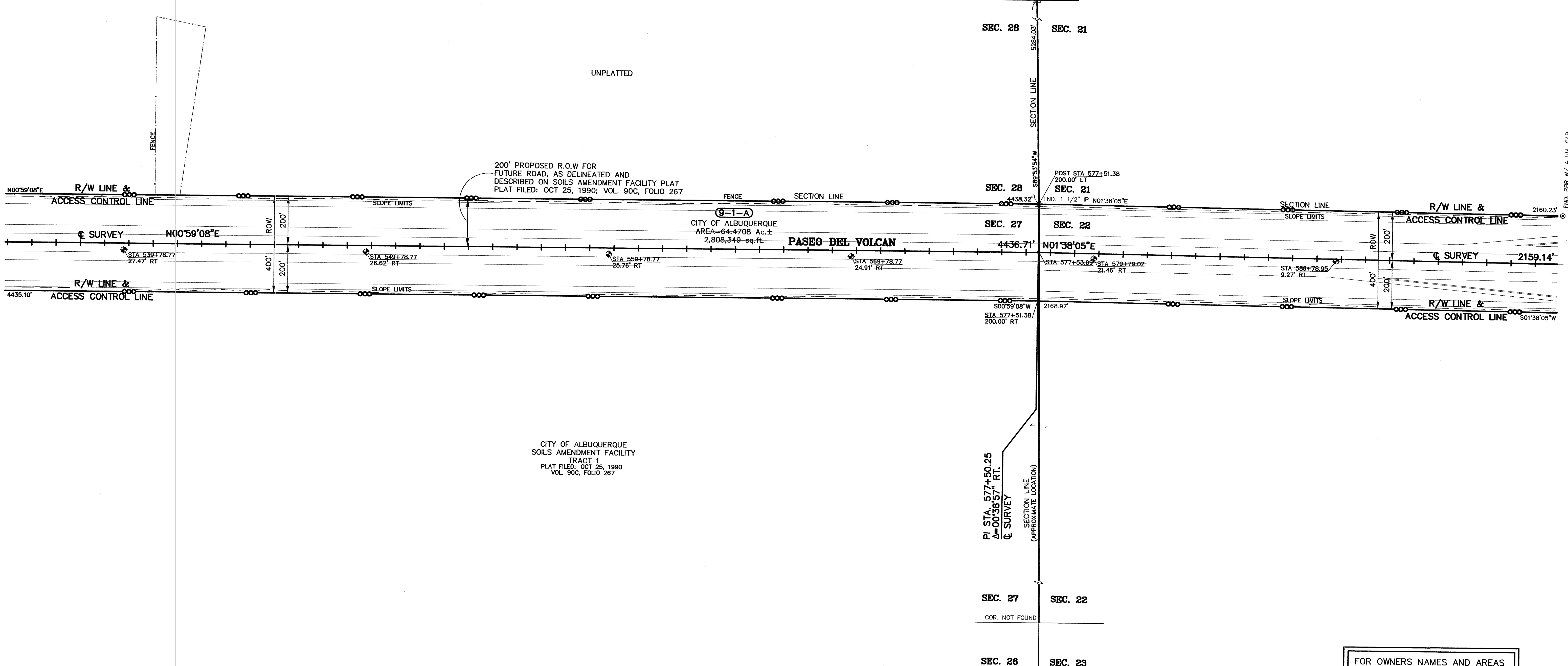
ACCESS CONTROLLED
PCN 2607

G:\P\VAR\RDV-MAPPINGS\RDV-SHTS\RDV-RV-09.dwg 01/10/2003 09:56:08 AM MST

Right-of-Way Maps Prepared By:
 DATE: MARCH, 2001
 PB JOB No. 33474

5801 Osuna Rd. NE - Suite 200
 Albuquerque, NM 87109 - (505) 881-5357

535+00 540+00 545+00 550+00 555+00 560+00 565+00 570+00 575+00 580+00 585+00 590+00 595+00



200' PROPOSED R.O.W FOR FUTURE ROAD, AS DELINEATED AND DESCRIBED ON SOILS AMENDMENT FACILITY PLAT FILED: OCT 25, 1990; VOL. 90C, FOLIO 267

CITY OF ALBUQUERQUE SOILS AMENDMENT FACILITY TRACT 1 PLAT FILED: OCT 25, 1990 VOL. 90C, FOLIO 267

SEC. 29
FND. #5 RBR
ADJACENT TO
MARKED STONE

SEC. 28

SEC. 20

SEC. 21

SEC. 28

SEC. 21

SEC. 27

SEC. 22

SEC. 27

SEC. 22

SEC. 28

SEC. 23

PI STA. 577+50.25
Δ=00'38.57" RT.
SECTION LINE
(APPROXIMATE LOCATION)

500°59'08"W
STA. 577+51.38/
200.00' RT

4438.32'

POST STA. 577+51.38
200.00' LT
FND. 1 1/2" IP N01°38'05"E

STA. 577+53.08' STA. 579+79.02
21.46' RT

STA. 588+78.95/
9.27' RT

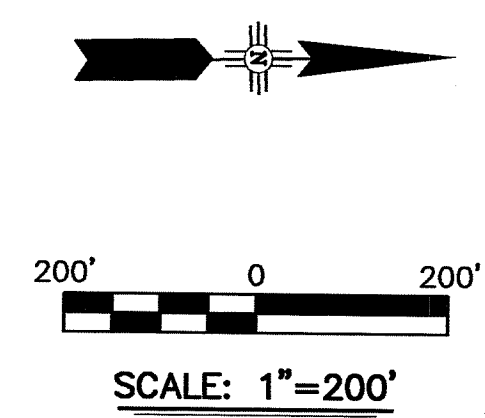
2160.23'

2159.14'

501°38'05"W

- NOTES**
- ALL DISTANCES ARE HORIZONTAL GROUND DISTANCES.
 - BEARINGS ARE NEW MEXICO STATE PLANE GRID, CENTRAL ZONE (NAD 83).
 - BASIS OF BEARING: N35°19'12"E FROM NATIONAL GEODETIC SURVEY 3D MONUMENT *OPS 1982 S 424" TO N.M. STATE HIGHWAY COMM. BRASS CAP *STA. NM-44-RIA*.
 - ALL STATIONS AND OFFSETS SHOWN ARE TO SURVEY CENTERLINE UNLESS OTHERWISE NOTED.

- LEGEND**
- ⊕ DENOTES CENTERLINE MONUMENT SET THIS SURVEY 2-1/2" ALUMINUM CAP ON REBAR STAMPED "PASEO DEL VOLCAN CENTERLINE NMP5 11462 NMP NH-4007(001)"
 - △ DENOTES FOUND BRASS CAP OR STONE
 - ⊙ DENOTES FOUND PROPERTY CORNER, SEE MAP FOR DESCRIPTION
 - DENOTES SLOPE AS PER CONSTRUCTION PLANS, FILL OR CUT
 - DENOTES PROPOSED ACCESS CONTROL LINE AS PER NMP NH-4007(001)
 - DENOTES FENCE
 - OE DENOTES OVERHEAD ELECTRIC
 - ▨ EXISTING LOCAL STREET RIGHT-OF-WAY PER RIO RANCHO ESTATES PLATTING ACTION



SURVEYOR'S CERTIFICATE

I CERTIFY THAT I AM A REGISTERED PROFESSIONAL SURVEYOR AND THAT THESE RIGHT-OF-WAY MAPS ARE AN INTERIM PRODUCT OF PROJECT DESIGN DEVELOPMENT AND WERE PREPARED BY ME OR UNDER MY DIRECTION AND ARE BASED ON ACTUAL FIELD SURVEYS PERFORMED UNDER MY DIRECTION FROM JANUARY 2000 THROUGH JULY 2001. CONFORMANCE WITH THE STATE OF NEW MEXICO'S MINIMUM STANDARDS FOR RIGHT-OF-WAY SURVEYING WILL OCCUR FOLLOWING ACTUAL ACQUISITION OF RIGHT-OF-WAY REQUIRED BY PROJECT NUMBER NH-4007(001).

Ruan S. Bacigalupa
RUAN S. BACIGALUPA, NMP5/No. 11462
Parsons Brinckerhoff Quade & Douglas Inc.
5801 Osuna Rd. N.E.,
Albuquerque, N.M. 87109



DATE: 1/15/03

FOR OWNERS NAMES AND AREAS FOR PARCEL NUMBERS SHOWN SEE SHEETS 1B TO 1Q OF 75.

FINAL MAP JAN. 15, 2003
DATE

NO.	DESCRIPTION	DATE	BY
5			
4			
3			
2			
1			

NEW MEXICO STATE HIGHWAY COMMISSION
RIGHT-OF-WAY MAP
NEW MEXICO PROJECT NO.
NH-4007(001)
BERNALILLO COUNTY
SCALE 1"=200'
SHEET 10 OF 75

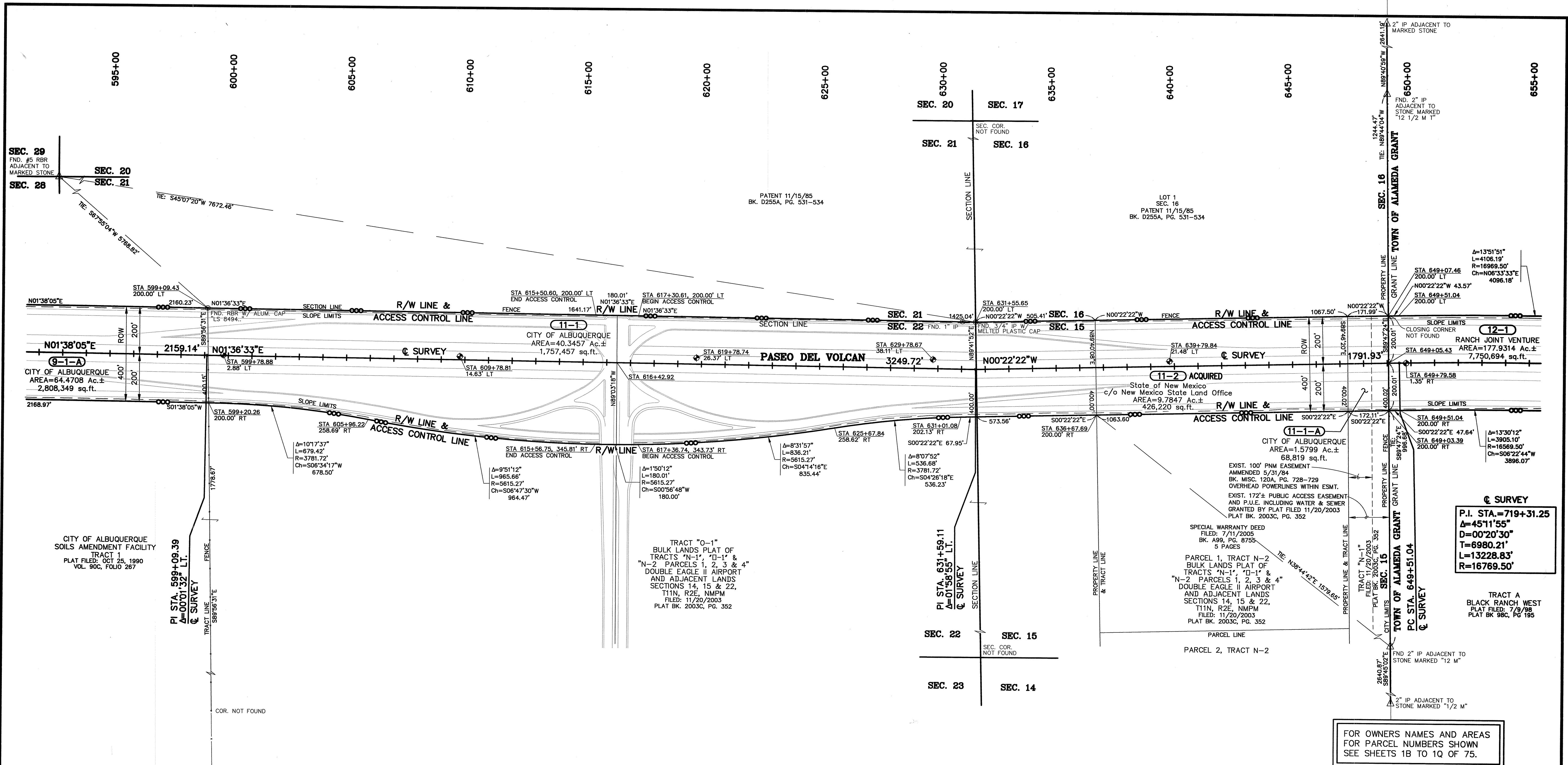
Right-of-Way Maps Prepared By:
DATE: MARCH, 2001
PB JOB No. 33474
PB Parsons Brinckerhoff
5801 Osuna Rd. NE - Suite 200
Albuquerque, NM 87109 - (505) 881-5357

CITY OF ALBUQUERQUE
SECTIONS 21, 22, 27 & 28, TOWNSHIP 11 NORTH, RANGE 1 EAST

ACCESS CONTROLLED
PCN 2607

G:\P\A\RDV-MAPPING\RDV-SHT\SA\PEV-RW-10.dwg 01/10/2003 09:57:02 AM MST

FUND. RBR. W/ ALUM. CAP
FUND. BRASS



- NOTES**
- ALL DISTANCES ARE HORIZONTAL GROUND DISTANCES.
 - BEARINGS ARE NEW MEXICO STATE PLANE GRID, CENTRAL ZONE (NAD 83).
 - BASIS OF BEARING: N351°12'E FROM NATIONAL GEODETIC SURVEY 3D MONUMENT "GPS 1982 S 424" TO N.M. STATE HIGHWAY COMM. BRASS CAP "STA. NM-44-RIA".
 - ALL STATIONS AND OFFSETS SHOWN ARE TO SURVEY CENTERLINE UNLESS OTHERWISE NOTED.

- LEGEND**
- ⊕ DENOTES CENTERLINE MONUMENT SET THIS SURVEY 2-1/2" ALUMINUM CAP ON REBAR STAMPED "PASEO DEL VOLCAN CENTERLINE NMP5 11462 NMP NH-4007(001)"
 - ⊙ DENOTES FOUND BRASS CAP OR STONE
 - ⊙ DENOTES FOUND PROPERTY CORNER, SEE MAP FOR DESCRIPTION
 - DENOTES SLOPE AS PER CONSTRUCTION PLANS, FILL OR CUT
 - DENOTES PROPOSED ACCESS CONTROL LINE AS PER NMP NH-4007(001)
 - DENOTES FENCE
 - DENOTES OVERHEAD ELECTRIC
 - ▨ EXISTING LOCAL STREET RIGHT-OF-WAY PER RIO RANCHO ESTATES PLATTING ACTION
 - ACQUIRED DENOTES R/W PARCELS ACQUIRED TO DATE - AUGUST 2009

SURVEYOR'S CERTIFICATE

I CERTIFY THAT I AM A REGISTERED PROFESSIONAL SURVEYOR AND THAT THESE RIGHT-OF-WAY MAPS ARE AN INTERIM PRODUCT OF PROJECT DESIGN DEVELOPMENT AND WERE PREPARED BY ME OR UNDER MY DIRECTION AND ARE BASED ON ACTUAL FIELD SURVEYS PERFORMED UNDER MY DIRECTION FROM JANUARY 2000 THROUGH JULY 2001. CONFORMANCE WITH THE STATE OF NEW MEXICO'S MINIMUM STANDARDS FOR RIGHT-OF-WAY SURVEYING WILL OCCUR FOLLOWING ACTUAL ACQUISITION OF RIGHT-OF-WAY REQUIRED BY DESCRIPTION NUMBER NH-4007(001).

Ruan S. Bacigalupa 1/15/03
 RUAN S. BACIGALUPA, N.M.S. No. 11462
 Parsons Brinckerhoff Quade & Douglas Inc.
 5801 Osuna Rd. N.E.
 Albuquerque, N.M. 87109

FINAL MAP JAN. 15, 2003 DATE

NO.	DESCRIPTION	DATE	BY
5			
4			
3	ADDED ACQUISITION STATUS - AUGUST 2009 (SEE LEGEND)	9/4/09	RSB
2	REVISED OWNERSHIP 11-2	11/4/05	RSB
1	REVISED 11-1, 11-1-A; ADDED 11-2	7/27/05	RSB

NEW MEXICO STATE HIGHWAY COMMISSION
RIGHT-OF-WAY MAP
 NEW MEXICO PROJECT NO.
NH-4007(001)
 BERNALILLO COUNTY
 SCALE 1"=200' SHEET 11 OF 75

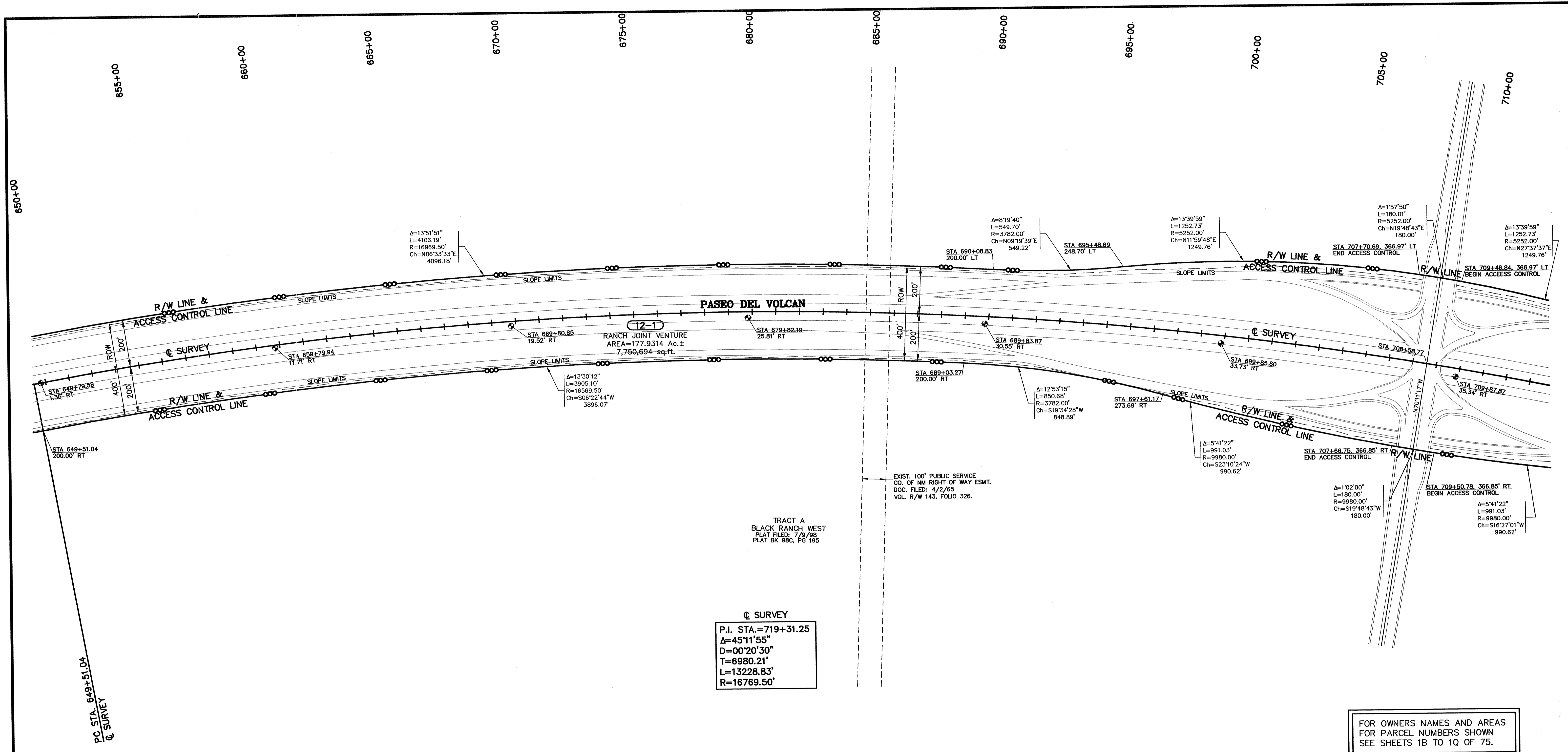
Right-of-Way Maps Prepared By:
 DATE: MARCH, 2001
 PB JOB No. 33474

 5801 Osuna Rd. NE - Suite 200
 Albuquerque, NM 87109 - (505) 881-5357

**CITY OF ALBUQUERQUE
 TOWN OF ALAMEDA GRANT
 SECTIONS 15, 16, 21 & 22, TOWNSHIP 11 NORTH, RANGE 1 EAST**

**ACCESS CONTROLLED
 PCN 2607**

FOR OWNERS NAMES AND AREAS FOR PARCEL NUMBERS SHOWN SEE SHEETS 1B TO 1Q OF 75.

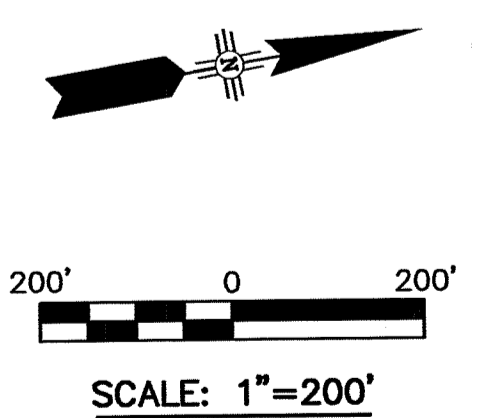


Q SURVEY
 P.I. STA.=719+31.25
 Δ=45°11'55"
 D=00°20'30"
 T=6980.21'
 L=13228.83'
 R=16769.50'

FOR OWNERS NAMES AND AREAS
 FOR PARCEL NUMBERS SHOWN
 SEE SHEETS 1B TO 1Q OF 75.

- NOTES**
- ALL DISTANCES ARE HORIZONTAL GROUND DISTANCES.
 - BEARINGS ARE NEW MEXICO STATE PLANE GRID, CENTRAL ZONE (NAD 83).
 - BASIS OF BEARING: N35°19'12" E FROM NATIONAL GEODETIC SURVEY 3D MONUMENT "GPS 1982 S 424" TO N.M. STATE HIGHWAY COMM. BRASS CAP "STA. NM-44-RIA".
 - ALL STATIONS AND OFFSETS SHOWN ARE TO SURVEY CENTERLINE UNLESS OTHERWISE NOTED.


- LEGEND**
- ⊕ DENOTES CENTERLINE MONUMENT SET THIS SURVEY 2-1/2" ALUMINUM CAP ON REBAR STAMPED "PASEO DEL VOLCAN CENTERLINE NMPS 11462 NMP NH-4007(001)"
 - △ DENOTES FOUND BRASS CAP OR STONE
 - ⊙ DENOTES FOUND PROPERTY CORNER, SEE MAP FOR DESCRIPTION
 - DENOTES SLOPE AS PER CONSTRUCTION PLANS, FILL OR CUT
 - DENOTES PROPOSED ACCESS CONTROL LINE AS PER NMP NH-4007(001)
 - x DENOTES FENCE
 - OE DENOTES OVERHEAD ELECTRIC
 - ▨ EXISTING LOCAL STREET RIGHT-OF-WAY PER RIO RANCHO ESTATES PLATTING ACTION



SURVEYOR'S CERTIFICATE

I CERTIFY THAT I AM A REGISTERED PROFESSIONAL SURVEYOR AND THAT THESE RIGHT-OF-WAY MAPS ARE AN INTERIM PRODUCT OF PROJECT DESIGN DEVELOPMENT AND WERE PREPARED BY ME OR UNDER MY DIRECTION AND ARE BASED ON ACTUAL FIELD SURVEYS PERFORMED UNDER MY DIRECTION FROM JANUARY 2000 THROUGH JULY 2001. CONFORMANCE WITH THE STATE OF NEW MEXICO'S MINIMUM STANDARDS FOR RIGHT-OF-WAY SURVEYING WILL OCCUR FOLLOWING ACTUAL ACQUISITION OF RIGHT-OF-WAY REQUIRED BY PROJECT NUMBER NH-4007(001).

Ruan S. Bacigalupa
 RUAN S. BACIGALUPA, NMPS No. 11462
 Parsons Brinckerhoff Quade & Douglas Inc.
 5801 Osuna Rd. N.E.
 Albuquerque, N.M. 87109



FINAL MAP JAN. 15, 2003
 DATE

NO.	DESCRIPTION	DATE	BY
5			
4			
3			
2			
1			

NEW MEXICO STATE HIGHWAY COMMISSION
RIGHT-OF-WAY MAP
 NEW MEXICO PROJECT NO.
NH-4007(001)
 BERNALILLO COUNTY
 SCALE 1"=200' SHEET 12 OF 75

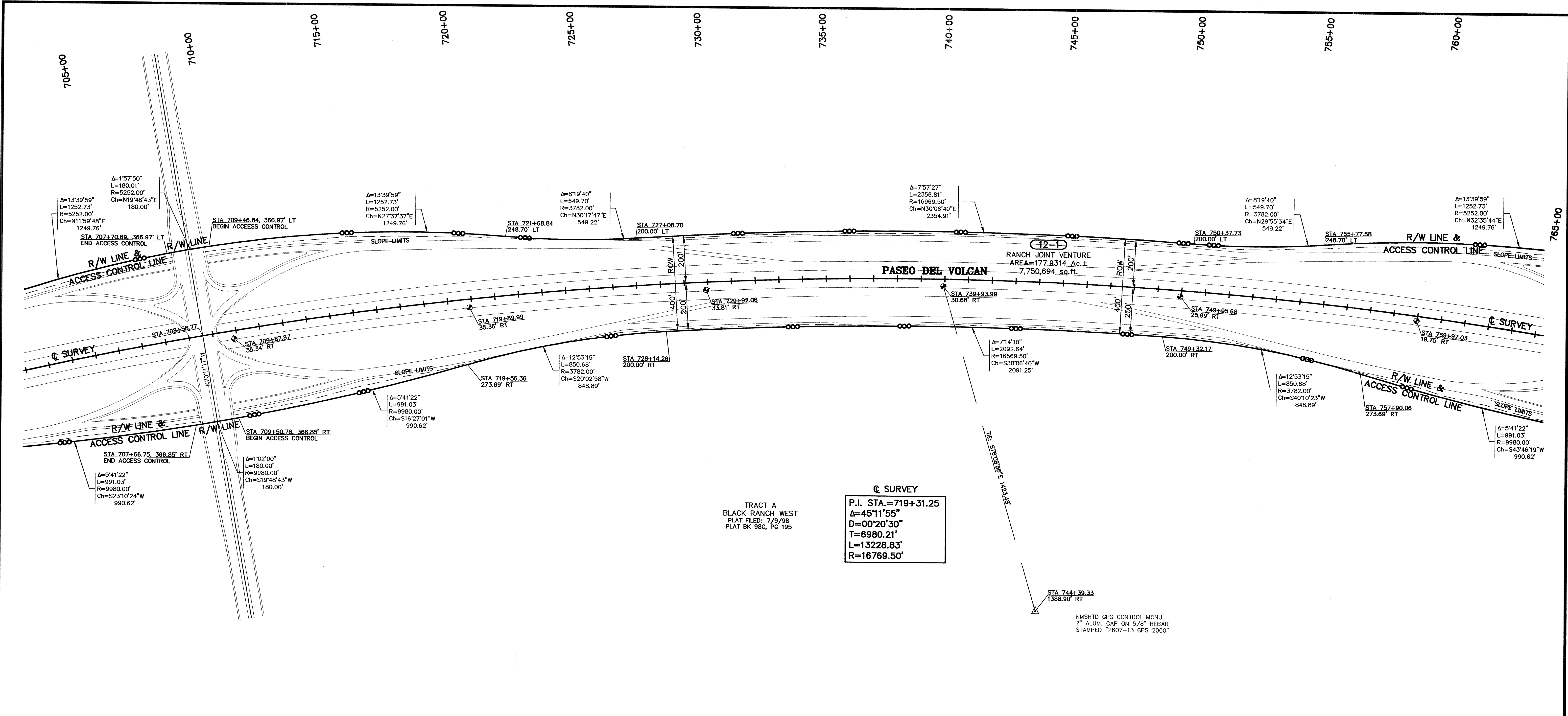
**TOWNSHIP 13 NORTH, RANGE 2 EAST (Proj.)
 TOWN OF ALAMEDA GRANT**

**ACCESS CONTROLLED
 PCN 2607**

G:\PIVA\RDV-MAPPING\RDV-SHTS\RDV-RV-12.dwg 01/10/2003 10:02:03 AM MST

Right-of-Way Maps Prepared By:
 DATE: MARCH, 2001
 PB JOB No. 33474

5801 Osuna Rd. NE - Suite 200
 Albuquerque, NM 87109 - (505) 881-5357

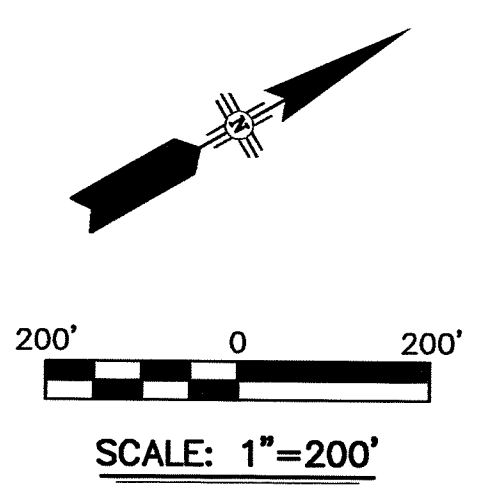


NOTES

1. ALL DISTANCES ARE HORIZONTAL GROUND DISTANCES.
2. BEARINGS ARE NEW MEXICO STATE PLANE GRID, CENTRAL ZONE (NAD 83).
3. BASIS OF BEARING: N35°19'12\"/>
4. ALL STATIONS AND OFFSETS SHOWN ARE TO SURVEY CENTERLINE UNLESS OTHERWISE NOTED.

LEGEND

- ⊕ DENOTES CENTERLINE MONUMENT SET THIS SURVEY 2-1/2\"/>
- ⊙ DENOTES FOUND BRASS CAP OR STONE
- ⊙ DENOTES FOUND PROPERTY CORNER, SEE MAP FOR DESCRIPTION
- DENOTES SLOPE AS PER CONSTRUCTION PLANS, FILL OR CUT
- DENOTES PROPOSED ACCESS CONTROL LINE AS PER NMP NH-4007(001)
- x— DENOTES FENCE
- OE— DENOTES OVERHEAD ELECTRIC
- ▨ EXISTING LOCAL STREET RIGHT-OF-WAY PER RIO RANCHO ESTATES PLATTING ACTION




**TOWN OF ALAMEDA GRANT
TOWNSHIP 11 NORTH, RANGE 1 EAST (Proj.)**

SURVEYOR'S CERTIFICATE

I CERTIFY THAT I AM A REGISTERED PROFESSIONAL SURVEYOR AND THAT THESE RIGHT-OF-WAY MAPS ARE AN INTERIM PRODUCT OF PROJECT DESIGN DEVELOPMENT AND WERE PREPARED BY ME OR UNDER MY DIRECTION AND ARE BASED ON ACTUAL FIELD SURVEYS PERFORMED UNDER MY DIRECTION FROM JANUARY 2000 THROUGH JULY 2001. CONFORMANCE WITH THE STATE OF NEW MEXICO'S MINIMUM STANDARDS FOR RIGHT-OF-WAY SURVEYING WILL OCCUR FOLLOWING ACTUAL ACQUISITION OF RIGHT-OF-WAY REQUIRED BY PROJECT NUMBER NH-4007(001).

Ruan S. Bacigalupa
 RUAN S. BACIGALUPA, NMPS No. 11462
 Parsons Brinckerhoff Quade & Douglas Inc.
 5801 Osuna Rd. N.E.
 Albuquerque, N.M. 87109



**ACCESS CONTROLLED
PCN 2607**

FOR OWNERS NAMES AND AREAS
FOR PARCEL NUMBERS SHOWN
SEE SHEETS 1B TO 1Q OF 75.

**FINAL MAP JAN. 15, 2003
DATE**

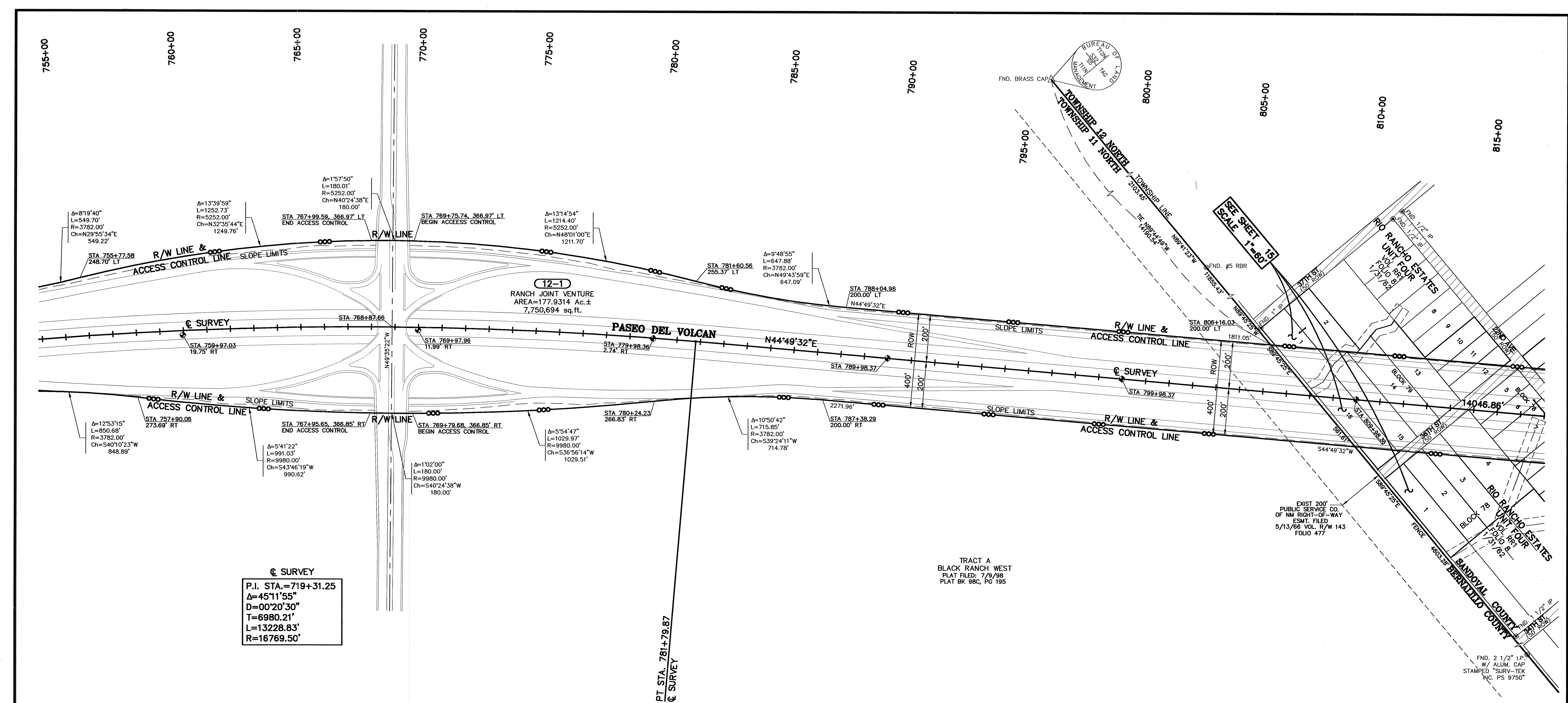
NO.	DESCRIPTION	DATE	BY
5			
4			
3			
2			
1			

NEW MEXICO STATE HIGHWAY COMMISSION
RIGHT-OF-WAY MAP
 NEW MEXICO PROJECT NO.
NH-4007(001)
 BERNALILLO COUNTY
 SCALE 1"=200'
 SHEET 13 OF 75

G:\P\RDV-MAPPING\RDV-SH\SHS\RDV-RV-13.dwg 01/10/2003 10:03:12 AM MST

Right-of-Way Maps Prepared By:
 DATE: MARCH, 2001
 PB JOB No. 33474

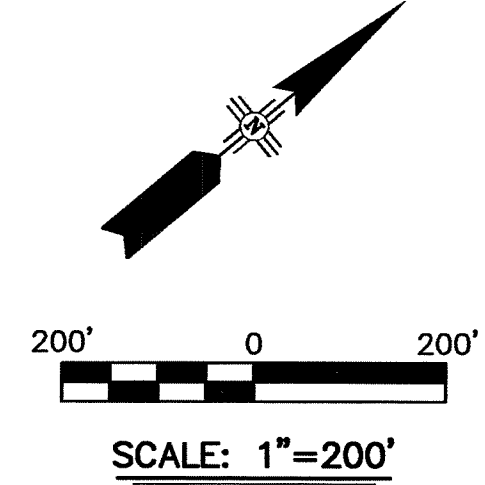
5801 Osuna Rd. NE - Suite 200
 Albuquerque, NM 87109 - (505) 881-5357



☉ SURVEY
 P.I. STA. = 719+31.25
 Δ = 45°11'55"
 D = 00°20'30"
 T = 6980.21'
 L = 13228.83'
 R = 16769.50'

- NOTES**
- ALL DISTANCES ARE HORIZONTAL GROUND DISTANCES.
 - BEARINGS ARE NEW MEXICO STATE PLANE GRID, CENTRAL ZONE (NAD 83).
 - BASIS OF BEARING: N35°19'12"E FROM NATIONAL GEODETIC SURVEY 3D MONUMENT "GPS 1082 S 424" TO N.M. STATE HIGHWAY COMM. BRASS CAP "STA. NM-44-RIA".
 - ALL STATIONS AND OFFSETS SHOWN ARE TO SURVEY CENTERLINE UNLESS OTHERWISE NOTED.

- LEGEND**
- ☉ DENOTES CENTERLINE MONUMENT SET THIS SURVEY 2-1/2" ALUMINUM CAP ON REBAR STAMPED "PASEO DEL VOLCAN CENTERLINE, NMPS 11462 NMP NH-4007(001)"
 - △ DENOTES FOUND BRASS CAP OR STONE
 - ⊙ DENOTES FOUND PROPERTY CORNER, SEE MAP FOR DESCRIPTION
 - DENOTES SLOPE AS PER CONSTRUCTION PLANS, FILL OR CUT
 - DENOTES PROPOSED ACCESS CONTROL LINE AS PER NMP NH-4007(001)
 - DENOTES FENCE
 - DENOTES OVERHEAD ELECTRIC
 - ▨ EXISTING LOCAL STREET RIGHT-OF-WAY PER RIO RANCHO ESTATES PLATTING ACTION




TOWN OF ALAMEDA GRANT
TOWNSHIP 11 NORTH, RANGE 1 EAST (Proj.)
TOWNSHIP 12 NORTH, RANGE 1 EAST (Proj.)

SURVEYOR'S CERTIFICATE

I CERTIFY THAT I AM A REGISTERED PROFESSIONAL SURVEYOR AND THAT THESE RIGHT-OF-WAY MAPS ARE AN INTERIM PRODUCT OF PROJECT DESIGN DEVELOPMENT AND WERE PREPARED BY ME OR UNDER MY DIRECTION AND ARE BASED ON ACTUAL FIELD SURVEYS PERFORMED UNDER MY DIRECTION FROM JANUARY 2000 THROUGH JULY 2001. CONFORMANCE WITH THE STATE OF NEW MEXICO'S MINIMUM STANDARDS FOR RIGHT-OF-WAY SURVEYING WILL OCCUR FOLLOWING ACTUAL ACQUISITION OF RIGHT-OF-WAY REQUIRED BY PROJECT NUMBER NH-4007(001).

Ruan S. Bacigalupa 1/15/01
 RUAN S. BACIGALUPA, NMPS No. 11462
 Parsons Brinckerhoff Quade & Douglas Inc.
 5801 Osuna Rd. N.E.,
 Albuquerque, N.M. 87109



ACCESS CONTROLLED
PCN 2607

FOR OWNERS NAMES AND AREAS
 FOR PARCEL NUMBERS SHOWN
 SEE SHEETS 1B TO 1Q OF 75.

FINAL MAP JAN. 15, 2003
 DATE

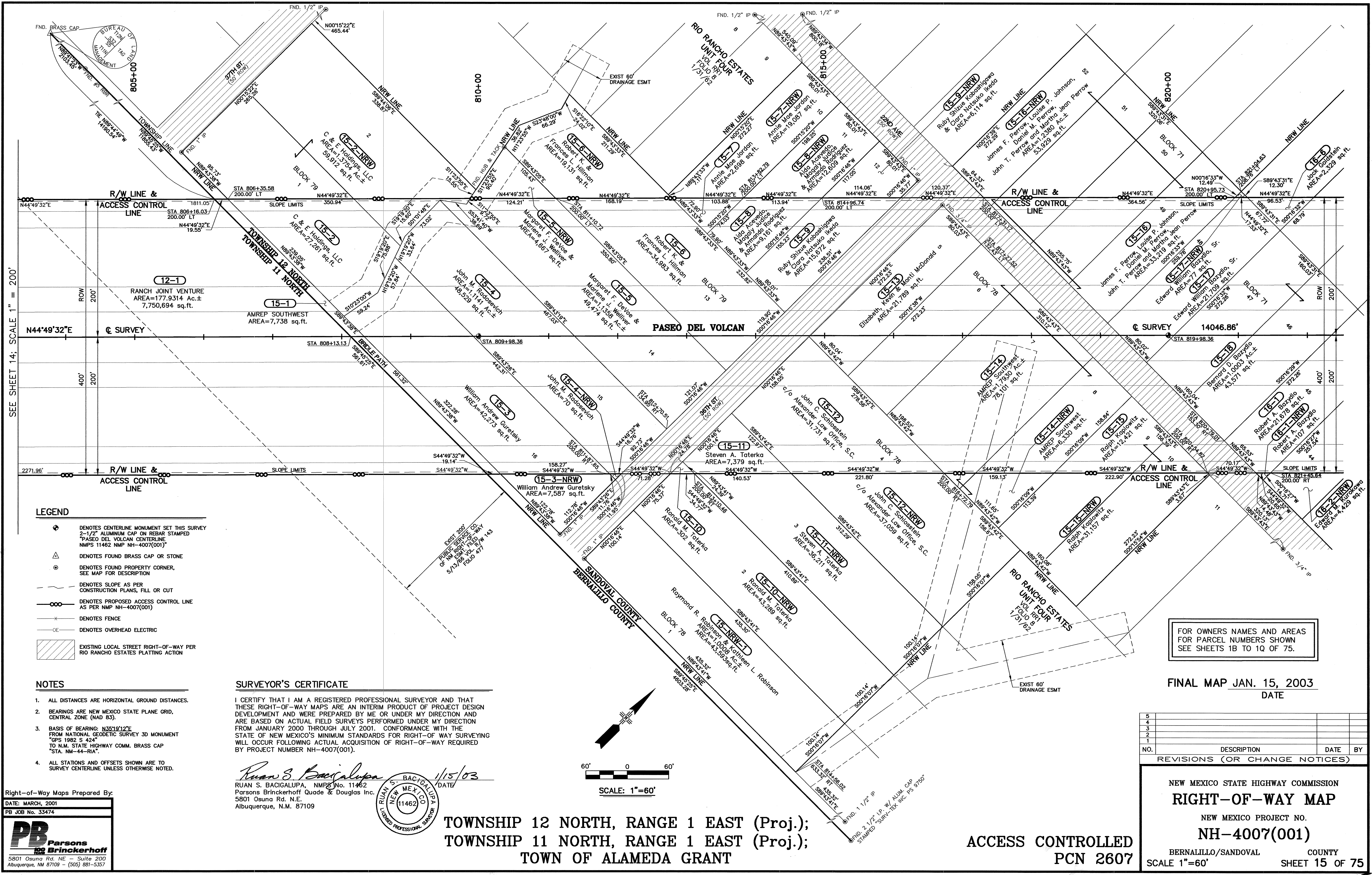
NO.	DESCRIPTION	DATE	BY

NEW MEXICO STATE HIGHWAY COMMISSION
RIGHT-OF-WAY MAP
 NEW MEXICO PROJECT NO.
NH-4007(001)
 BERNALILLO/SANDOVAL COUNTY
 SCALE 1"=200' SHEET 14 OF 75

G:\PDA\REV-HAPPINGS\REV-SHETS\PDV-FW-14.dwg 01/10/2003 10:03:48 AM MST

Right-of-Way Maps Prepared By:
 DATE: MARCH, 2001
 PB JOB No. 33474

 5801 Osuna Rd. NE - Suite 200
 Albuquerque, NM 87109 - (505) 881-5357



SEE SHEET 14, SCALE 1" = 200'

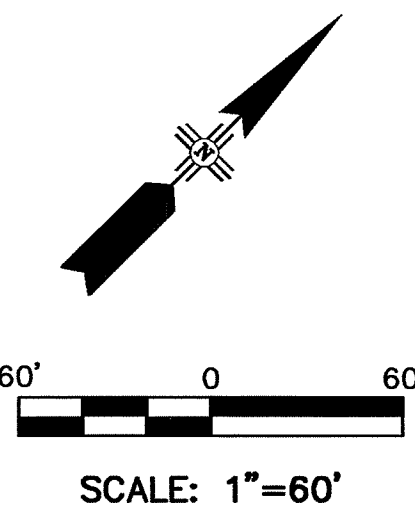
- LEGEND**
- ◆ DENOTES CENTERLINE MONUMENT SET THIS SURVEY 2-1/2" ALUMINUM CAP ON REBAR STAMPED "PASEO DEL VOLCAN CENTERLINE NMP5 11462 NMP NH-4007(001)"
 - ▲ DENOTES FOUND BRASS CAP OR STONE
 - DENOTES FOUND PROPERTY CORNER, SEE MAP FOR DESCRIPTION
 - - - DENOTES SLOPE AS PER CONSTRUCTION PLANS, FILL OR CUT
 - DENOTES PROPOSED ACCESS CONTROL LINE AS PER NMP NH-4007(001)
 - DENOTES FENCE
 - DENOTES OVERHEAD ELECTRIC
 - ▨ EXISTING LOCAL STREET RIGHT-OF-WAY PER RIO RANCHO ESTATES PLATTING ACTION

- NOTES**
1. ALL DISTANCES ARE HORIZONTAL GROUND DISTANCES.
 2. BEARINGS ARE NEW MEXICO STATE PLANE GRID, CENTRAL ZONE (NAD 83).
 3. BASIS OF BEARING: N35°19'12"E FROM NATIONAL GEODETIC SURVEY 3D MONUMENT "GPS 1982 S 424" TO N.M. STATE HIGHWAY COMM. BRASS CAP "STA. NH-44-R.A."
 4. ALL STATIONS AND OFFSETS SHOWN ARE TO SURVEY CENTERLINE UNLESS OTHERWISE NOTED.

SURVEYOR'S CERTIFICATE

I CERTIFY THAT I AM A REGISTERED PROFESSIONAL SURVEYOR AND THAT THESE RIGHT-OF-WAY MAPS ARE AN INTERIM PRODUCT OF PROJECT DESIGN DEVELOPMENT AND WERE PREPARED BY ME OR UNDER MY DIRECTION AND ARE BASED ON ACTUAL FIELD SURVEYS PERFORMED UNDER MY DIRECTION FROM JANUARY 2000 THROUGH JULY 2001 CONFORMANCE WITH THE STATE OF NEW MEXICO'S MINIMUM STANDARDS FOR RIGHT-OF-WAY SURVEYING WILL OCCUR FOLLOWING ACTUAL ACQUISITION OF RIGHT-OF-WAY REQUIRED BY PROJECT NUMBER NH-4007(001).

Ruan S. Bacigalupa 1/15/03
 RUAN S. BACIGALUPA, NMP5 No. 11462
 Parsons Brinckerhoff Quade & Douglas Inc.
 5801 Osuna Rd. N.E.
 Albuquerque, N.M. 87109



**TOWNSHIP 12 NORTH, RANGE 1 EAST (Proj.);
 TOWNSHIP 11 NORTH, RANGE 1 EAST (Proj.);
 TOWN OF ALAMEDA GRANT**

**ACCESS CONTROLLED
 PCN 2607**

FOR OWNERS NAMES AND AREAS FOR PARCEL NUMBERS SHOWN SEE SHEETS 1B TO 1Q OF 75.

**FINAL MAP JAN. 15, 2003
 DATE**

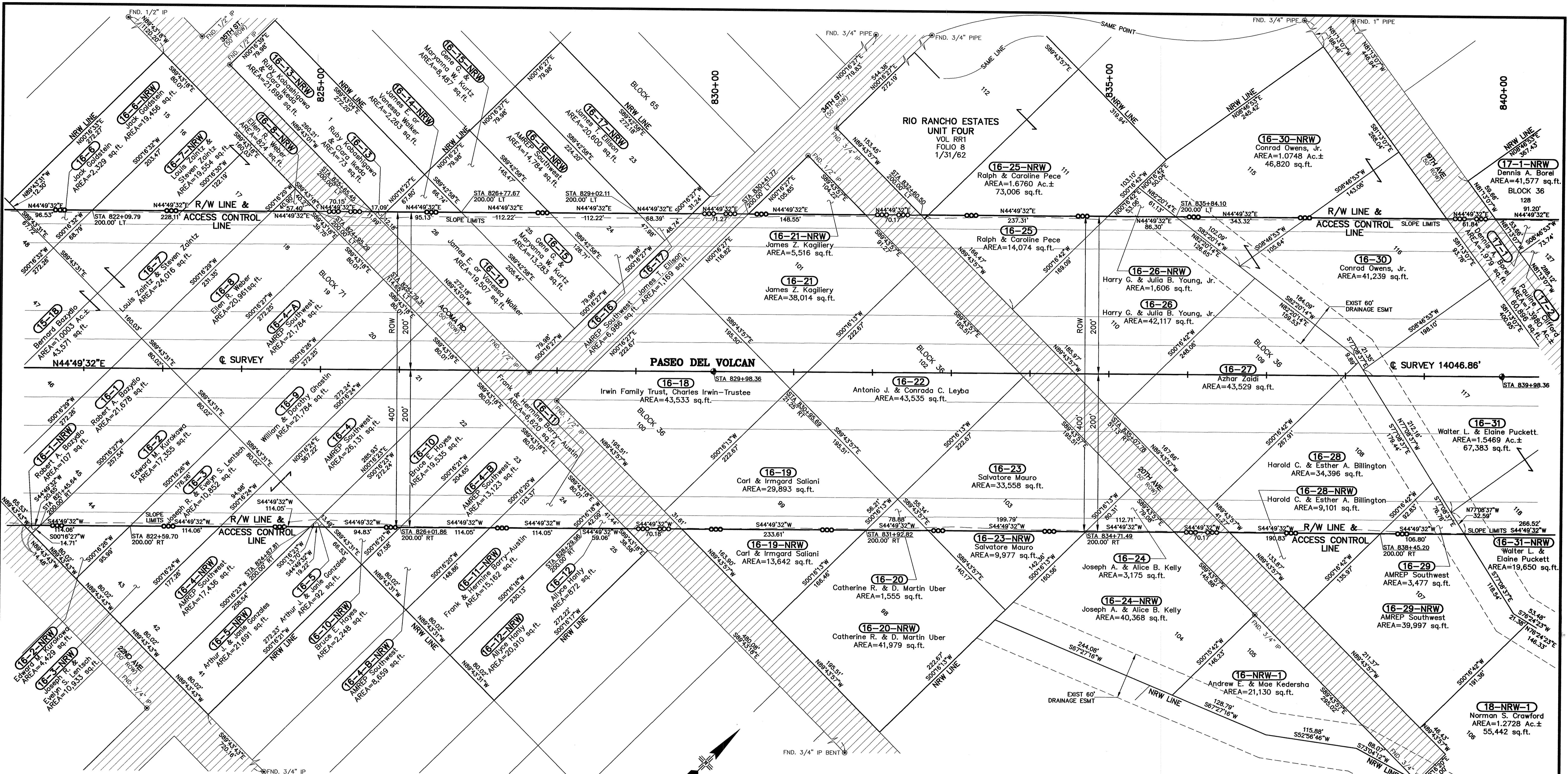
NO.	DESCRIPTION	DATE	BY
5			
4			
3			
2			
1			

NEW MEXICO STATE HIGHWAY COMMISSION
RIGHT-OF-WAY MAP
 NEW MEXICO PROJECT NO.
NH-4007(001)
 BERNALILLO/SANDOVALL COUNTY
 SCALE 1"=60' SHEET 15 OF 75

Right-of-Way Maps Prepared By:
 DATE: MARCH, 2001
 PB JOB No. 33474

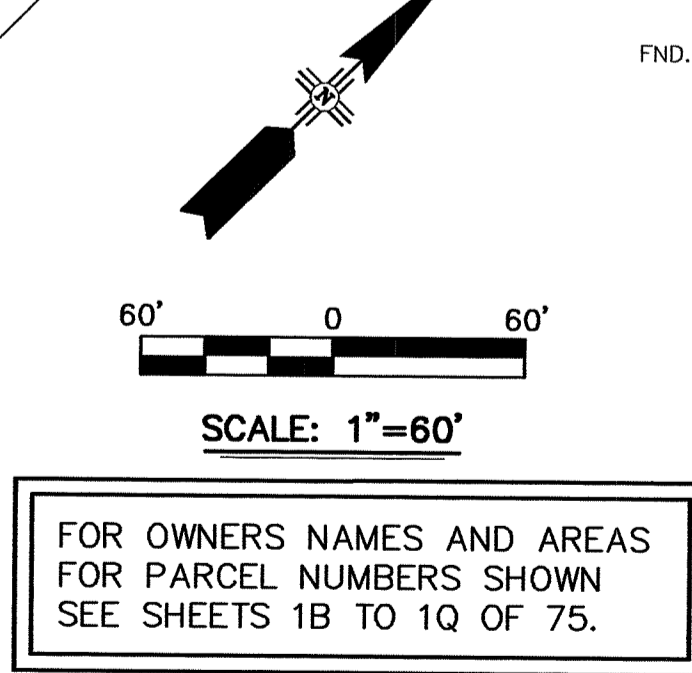
5801 Osuna Rd. NE - Suite 200
 Albuquerque, NM 87109 - (505) 881-5357

G:\PVA\RDV-MAPPING\RDV-SH13_PDV-RW-15.dwg 01/10/2003 10:06:17 AM MST



- NOTES**
- ALL DISTANCES ARE HORIZONTAL GROUND DISTANCES.
 - BEARINGS ARE NEW MEXICO STATE PLANE GRID, CENTRAL ZONE (NAD 83).
 - BASIS OF BEARING: N35°19'12"E FROM NATIONAL GEODETIC SURVEY 3D MONUMENT "GPS 1982 S 424" TO N.M. STATE HIGHWAY COMM. BRASS CAP "STA. NM-44-RIA".
 - ALL STATIONS AND OFFSETS SHOWN ARE TO SURVEY CENTERLINE UNLESS OTHERWISE NOTED.

- LEGEND**
- ◆ DENOTES CENTERLINE MONUMENT SET THIS SURVEY 2-1/2" ALUMINUM CAP ON REBAR STAMPED "PASO DEL VOLCAN CENTERLINE NMP# 11462 NMP NH-4007(001)"
 - ▲ DENOTES FOUND BRASS CAP OR STONE
 - DENOTES FOUND PROPERTY CORNER, SEE MAP FOR DESCRIPTION
 - DENOTES SLOPE AS PER CONSTRUCTION PLANS, FILL OR CUT
 - DENOTES PROPOSED ACCESS CONTROL LINE AS PER NMP NH-4007(001)
 - DENOTES FENCE
 - DENOTES OVERHEAD ELECTRIC
 - ▨ EXISTING LOCAL STREET RIGHT-OF-WAY PER RIO RANCHO ESTATES PLATTING ACTION




FINAL MAP JAN. 15, 2003
DATE

**TOWNSHIP 12 NORTH, RANGE 1 EAST (Proj.)
TOWN OF ALAMEDA GRANT**

SURVEYOR'S CERTIFICATE

I CERTIFY THAT I AM A REGISTERED PROFESSIONAL SURVEYOR AND THAT THESE RIGHT-OF-WAY MAPS ARE AN INTERIM PRODUCT OF PROJECT DESIGN DEVELOPMENT AND WERE PREPARED BY ME OR UNDER MY DIRECTION AND ARE BASED ON ACTUAL FIELD SURVEYS PERFORMED UNDER MY DIRECTION FROM JANUARY 2000 THROUGH JULY 2001. CONFORMANCE WITH THE STATE OF NEW MEXICO'S MINIMUM STANDARDS FOR RIGHT-OF-WAY SURVEYING WILL OCCUR FOLLOWING ACTUAL ACQUISITION OF RIGHT-OF-WAY REQUIRED BY PROJECT NUMBER NH-4007(001).

Ruan S. Bacigalupa
RUAN S. BACIGALUPA, NMP# No. 11462
Parsons Brinkerhoff Quade & Douglas Inc.
5801 Osuna Rd. N.E.
Albuquerque, N.M. 87109

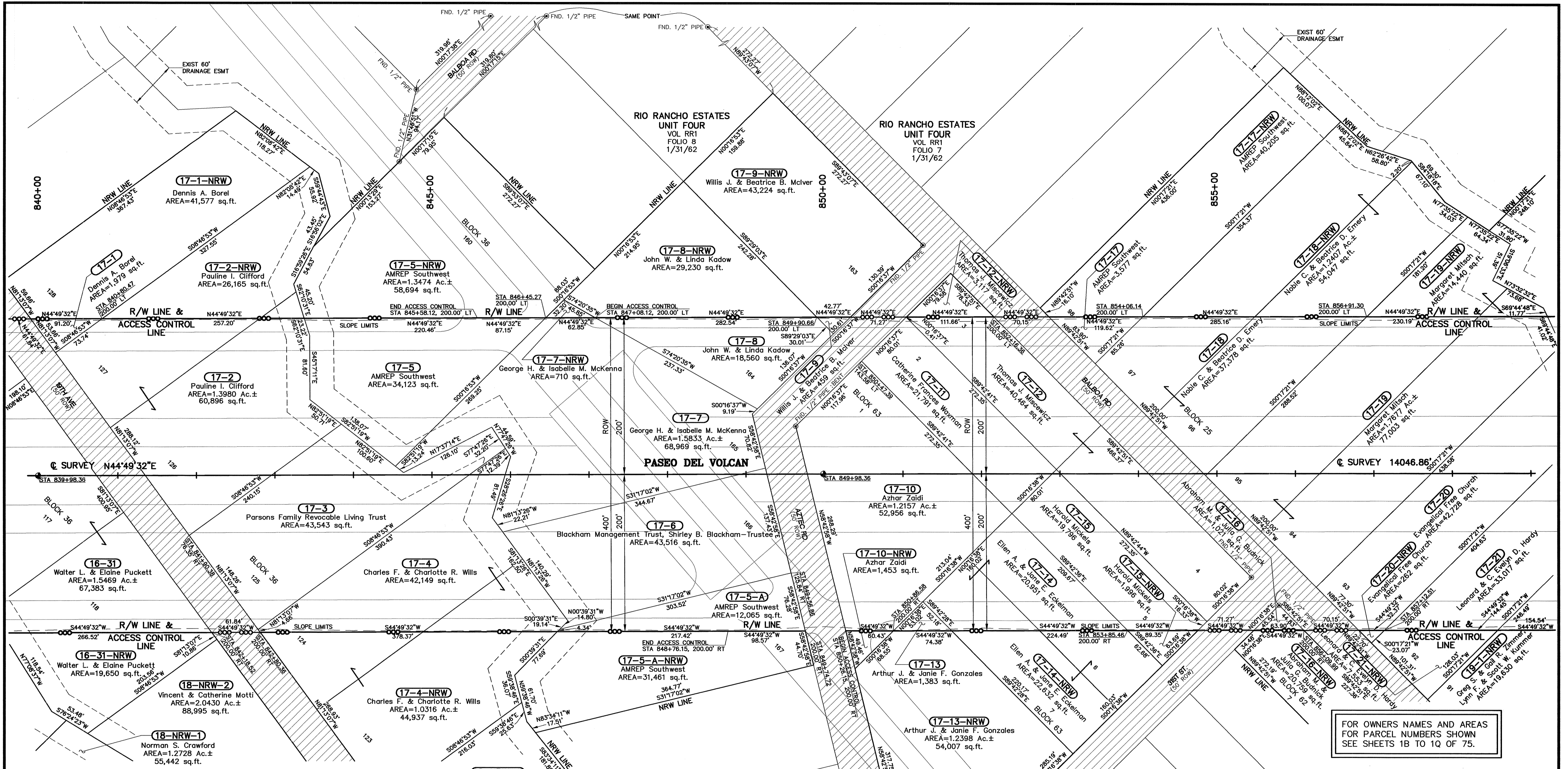


**ACCESS CONTROLLED
PCN 2607**

NO.	DESCRIPTION	DATE	BY
5			
4			
3			
2			
1			

NEW MEXICO STATE HIGHWAY COMMISSION
RIGHT-OF-WAY MAP
NEW MEXICO PROJECT NO.
NH-4007(001)
SANDOVAL COUNTY
SCALE 1"=60'
SHEET 16 OF 75

Right-of-Way Maps Prepared By:
DATE: MARCH, 2001
PB JOB No. 33474
Parsons Brinkerhoff
5801 Osuna Rd. NE - Suite 200
Albuquerque, NM 87109 - (505) 881-5357

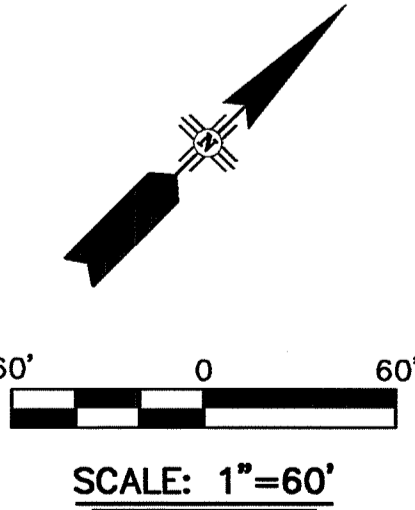


FOR OWNERS NAMES AND AREAS FOR PARCEL NUMBERS SHOWN SEE SHEETS 1B TO 1Q OF 75.

FINAL MAP JAN. 15, 2003
DATE

- NOTES**
- ALL DISTANCES ARE HORIZONTAL GROUND DISTANCES.
 - BEARINGS ARE NEW MEXICO STATE PLANE GRID, CENTRAL ZONE (NAD 83).
 - BASIS OF BEARING: N35°12'12"E FROM NATIONAL GEODETIC SURVEY 3D MONUMENT "OPS 1982 S 424" TO N.M. STATE HIGHWAY COMM. BRASS CAP "STA. NM-44-RIA".
 - ALL STATIONS AND OFFSETS SHOWN ARE TO SURVEY CENTERLINE UNLESS OTHERWISE NOTED.


- LEGEND**
- ⊙ DENOTES CENTERLINE MONUMENT SET THIS SURVEY 2-1/2" ALUMINUM CAP ON REBAR STAMPED "PASEO DEL VOLCAN CENTERLINE NMP# 11462 NMP NH-4007(001)"
 - ⊙ DENOTES FOUND BRASS CAP OR STONE
 - ⊙ DENOTES FOUND PROPERTY CORNER, SEE MAP FOR DESCRIPTION
 - - - DENOTES SLOPE AS PER CONSTRUCTION PLANS, FILL OR CUT
 - DENOTES PROPOSED ACCESS CONTROL LINE AS PER NMP NH-4007(001)
 - x DENOTES FENCE
 - ⊕ DENOTES OVERHEAD ELECTRIC
 - ▨ EXISTING LOCAL STREET RIGHT-OF-WAY PER RIO RANCHO ESTATES PLATTING ACTION



SURVEYOR'S CERTIFICATE

I CERTIFY THAT I AM A REGISTERED PROFESSIONAL SURVEYOR AND THAT THESE RIGHT-OF-WAY MAPS ARE AN INTERIM PRODUCT OF PROJECT DESIGN DEVELOPMENT AND WERE PREPARED BY ME OR UNDER MY DIRECTION AND ARE BASED ON ACTUAL FIELD SURVEYS PERFORMED UNDER MY DIRECTION FROM JANUARY 2000 THROUGH JULY 2001. CONFORMANCE WITH THE STATE OF NEW MEXICO'S MINIMUM STANDARDS FOR RIGHT-OF-WAY SURVEYING WILL OCCUR FOLLOWING ACTUAL ACQUISITION OF RIGHT-OF-WAY REQUIRED BY PROJECT NUMBER NH-4007(001).

Ruan S. Bacigalupa
 RUAN S. BACIGALUPA, NMP# No. 11462
 Parsons Brinckerhoff Quade & Douglas Inc.
 5801 Osuna Rd. N.E.
 Albuquerque, N.M. 87109



Right-of-Way Maps Prepared By:
 DATE: MARCH, 2001
 PB JOB No. 33474

5801 Osuna Rd. NE - Suite 200
 Albuquerque, NM 87109 - (505) 881-5357

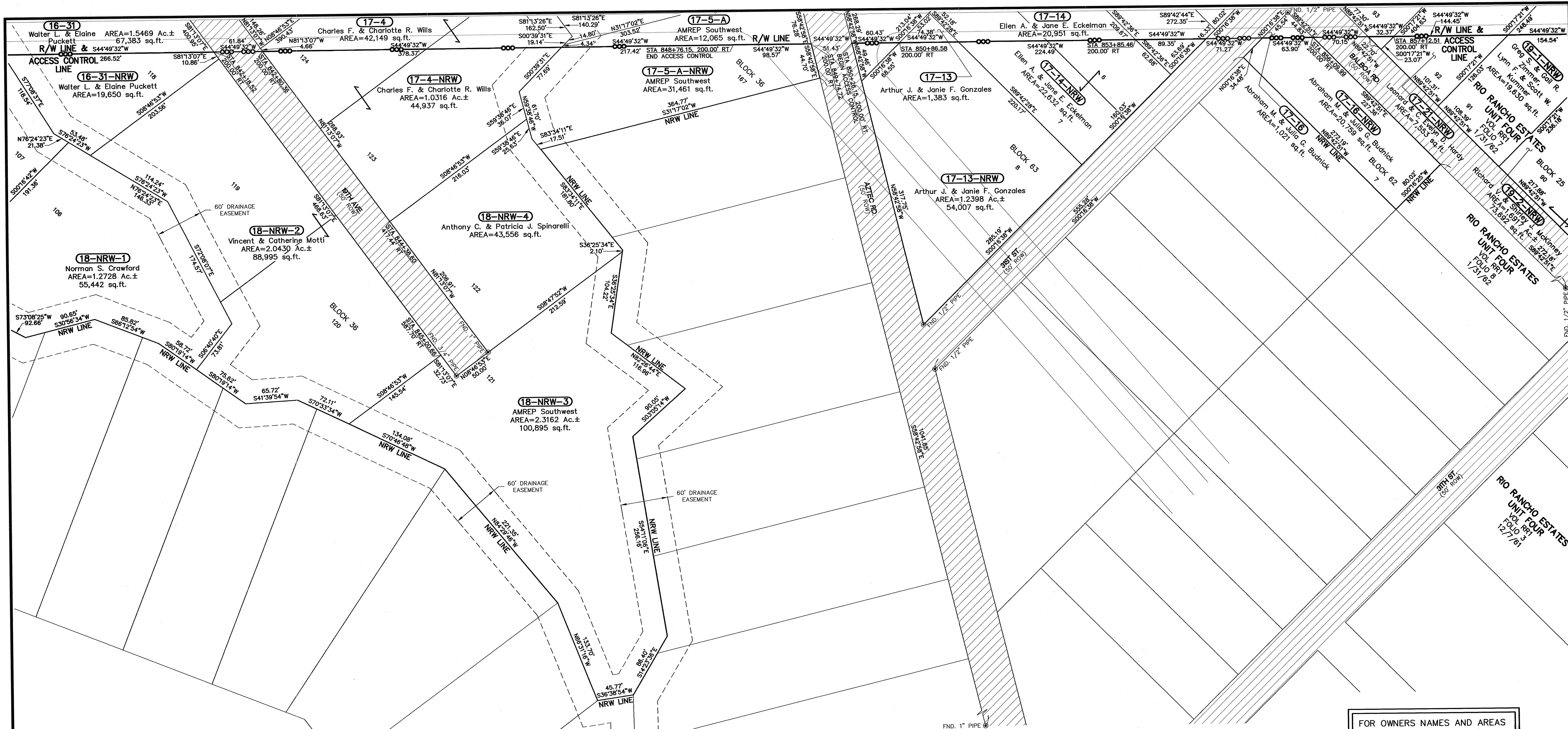
**TOWNSHIP 12 NORTH, RANGE 1 EAST (Proj.)
 TOWN OF ALAMEDA GRANT**

**ACCESS CONTROLLED
 PCN 2607**

NO.	DESCRIPTION	DATE	BY
5			
4			
3			
2			
1			

REVISIONS (OR CHANGE NOTICES)

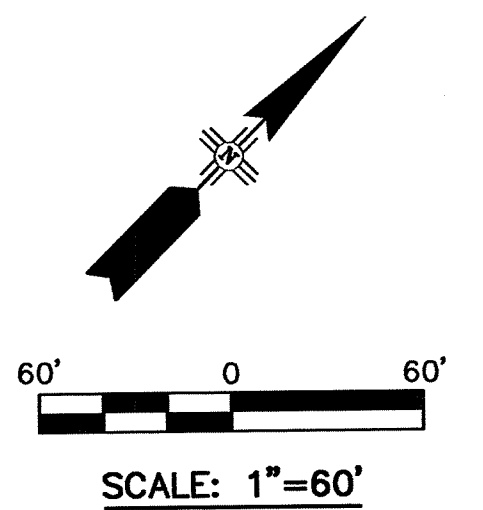
NEW MEXICO STATE HIGHWAY COMMISSION
RIGHT-OF-WAY MAP
 NEW MEXICO PROJECT NO.
NH-4007(001)
 SANDOVAL COUNTY
 SCALE 1"=60' SHEET 17 OF 75



FOR OWNERS NAMES AND AREAS
FOR PARCEL NUMBERS SHOWN
SEE SHEETS 1B TO 1Q OF 75.

- NOTES**
- ALL DISTANCES ARE HORIZONTAL GROUND DISTANCES.
 - BEARINGS ARE NEW MEXICO STATE PLANE GRID, CENTRAL ZONE (NAD 83).
 - BASIS OF BEARING: N35°19'12"E FROM NATIONAL GEODETIC SURVEY 3D MONUMENT "GPS 1982 S 424" TO N.M. STATE HIGHWAY COMM. BRASS CAP "STA. NM-44-RIA".
 - ALL STATIONS AND OFFSETS SHOWN ARE TO SURVEY CENTERLINE UNLESS OTHERWISE NOTED.


- LEGEND**
- ⊕ DENOTES CENTERLINE MONUMENT SET THIS SURVEY 2-1/2" ALUMINUM CAP ON REBAR STAMPED "PASO DEL VOLCAN CENTERLINE NMP5 11462 NMP NH-4007(001)"
 - △ DENOTES FOUND BRASS CAP OR STONE
 - ⊙ DENOTES FOUND PROPERTY CORNER, SEE MAP FOR DESCRIPTION
 - DENOTES SLOPE AS PER CONSTRUCTION PLANS, FILL OR CUT
 - DENOTES PROPOSED ACCESS CONTROL LINE AS PER NMP NH-4007(001)
 - × DENOTES FENCE
 - OE DENOTES OVERHEAD ELECTRIC
 - ▨ EXISTING LOCAL STREET RIGHT-OF-WAY PER RIO RANCHO ESTATES PLATTING ACTION



SURVEYOR'S CERTIFICATE

I CERTIFY THAT I AM A REGISTERED PROFESSIONAL SURVEYOR AND THAT THESE RIGHT-OF-WAY MAPS ARE AN INTERIM PRODUCT OF PROJECT DESIGN DEVELOPMENT AND WERE PREPARED BY ME OR UNDER MY DIRECTION AND ARE BASED ON ACTUAL FIELD SURVEYS PERFORMED UNDER MY DIRECTION FROM JANUARY 2000 THROUGH JULY 2001. CONFORMANCE WITH THE STATE OF NEW MEXICO'S MINIMUM STANDARDS FOR RIGHT-OF-WAY SURVEYING WILL OCCUR FOLLOWING ACTUAL ACQUISITION OF RIGHT-OF-WAY REQUIRED BY PROJECT NUMBER NH-4007(001).

Ruan S. Bacigalupa
 RUAN S. BACIGALUPA, N.M.S. No. 11462
 Parsons Brinckerhoff Quade & Douglas Inc.
 5801 Osuna Rd. N.E.
 Albuquerque, N.M. 87109



FINAL MAP JAN. 15, 2003
DATE

NO.	DESCRIPTION	DATE	BY

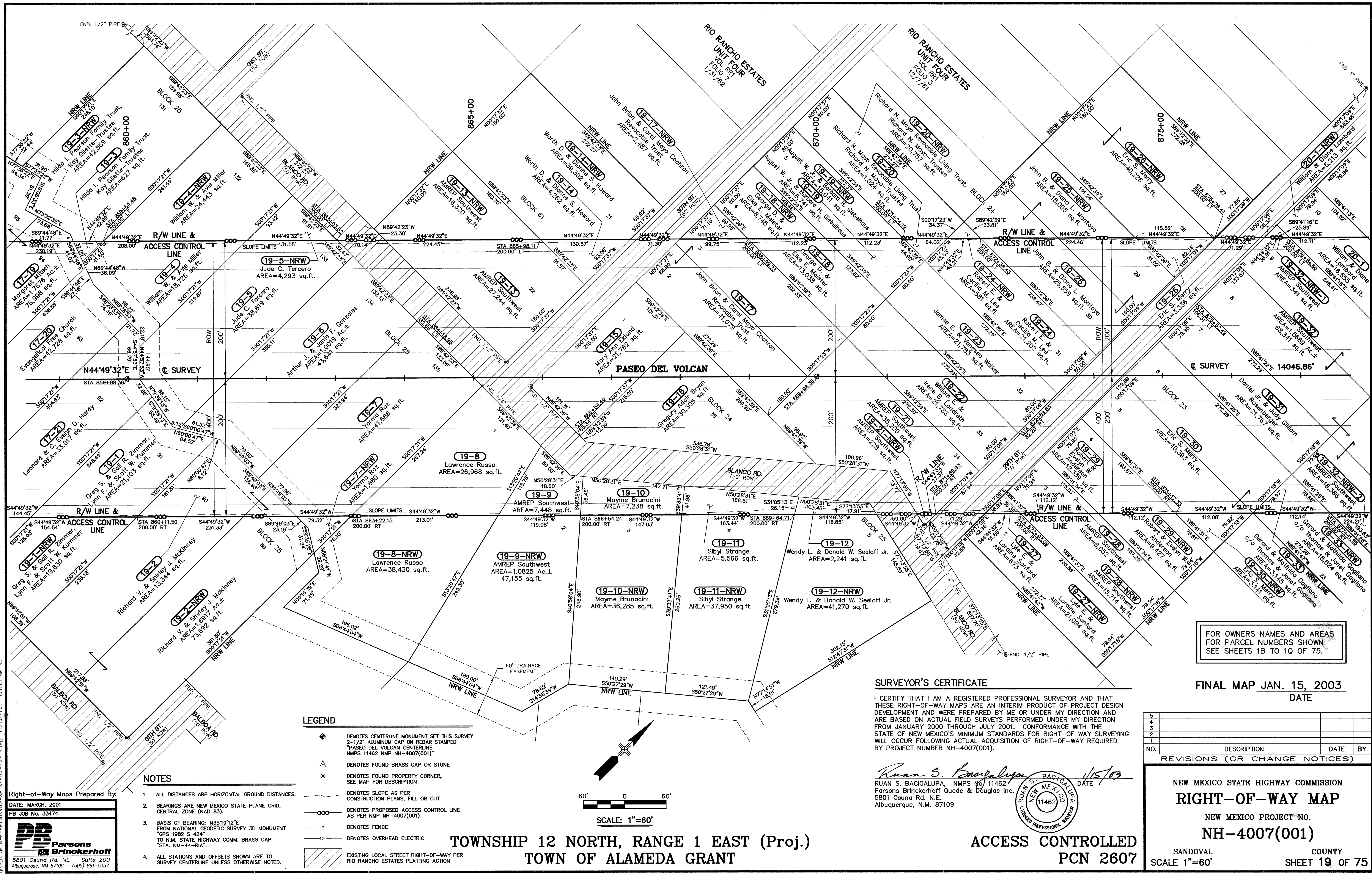
NEW MEXICO STATE HIGHWAY COMMISSION
RIGHT-OF-WAY MAP
 NEW MEXICO PROJECT NO.
NH-4007(001)
 SANDOVAL COUNTY
 SCALE 1"=60' SHEET 18 OF 75

**TOWNSHIP 12 NORTH, RANGE 1 EAST (Proj.)
 TOWN OF ALAMEDA GRANT**

Right-of-Way Maps Prepared By:
 DATE: MARCH, 2001
 PB JOB No. 33474

5801 Osuna Rd. NE - Suite 200
 Albuquerque, NM 87109 - (505) 881-5357

G:\PIVA\RDV-MAPPING\RDV-SHTS\RDV-RV-18.dwg 01/10/2003 10:09:07 AM MST




FOR OWNERS NAMES AND AREAS FOR PARCEL NUMBERS SHOWN SEE SHEETS 1B TO 1Q OF 75.

SURVEYOR'S CERTIFICATE

I CERTIFY THAT I AM A REGISTERED PROFESSIONAL SURVEYOR AND THAT THESE RIGHT-OF-WAY MAPS ARE AN INTERIM PRODUCT OF PROJECT DESIGN DEVELOPMENT AND WERE PREPARED BY ME OR UNDER MY DIRECTION AND ARE BASED ON ACTUAL FIELD SURVEYS PERFORMED UNDER MY DIRECTION FROM JANUARY 2000 THROUGH JULY 2001. CONFORMANCE WITH THE STATE OF NEW MEXICO'S MINIMUM STANDARDS FOR RIGHT-OF-WAY SURVEYING WILL OCCUR FOLLOWING ACTUAL ACQUISITION OF RIGHT-OF-WAY REQUIRED BY PROJECT NUMBER NH-4007(001).

Ruan S. Bacigalupa 1/15/03
 RUAN S. BACIGALUPA, N.M.P.S. NO. 11462
 Parsons Brinckerhoff Quade & Douglas Inc.
 5801 Osuna Rd. N.E.
 Albuquerque, N.M. 87109



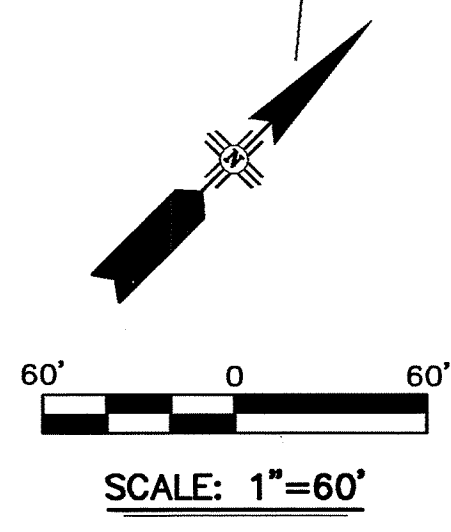
FINAL MAP JAN. 15, 2003
 DATE

NO.	DESCRIPTION	DATE	BY
5			
4			
3			
2			
1			

NEW MEXICO STATE HIGHWAY COMMISSION
RIGHT-OF-WAY MAP
 NEW MEXICO PROJECT NO.
NH-4007(001)
 SANDOVAL COUNTY
 SCALE 1"=60'
PCN 2607
 SHEET 19 OF 75

- LEGEND**
- ◆ DENOTES CENTERLINE MONUMENT SET THIS SURVEY 2-1/2" ALUMINUM CAP ON REBAR STAMPED "PASEO DEL VOLCAN CENTERLINE N.M.P.S. 11462 NMP NH-4007(001)"
 - ▲ DENOTES FOUND BRASS CAP OR STONE
 - DENOTES FOUND PROPERTY CORNER. SEE MAP FOR DESCRIPTION
 - DENOTES SLOPE AS PER CONSTRUCTION PLANS, FILL OR CUT
 - DENOTES PROPOSED ACCESS CONTROL LINE AS PER NMP NH-4007(001)
 - x— DENOTES FENCE
 - OE— DENOTES OVERHEAD ELECTRIC
 - ▨ EXISTING LOCAL STREET RIGHT-OF-WAY PER RIO RANCHO ESTATES PLATTING ACTION

- NOTES**
- ALL DISTANCES ARE HORIZONTAL GROUND DISTANCES.
 - BEARINGS ARE NEW MEXICO STATE PLANE GRID, CENTRAL ZONE (NAD 83).
 - BASIS OF BEARING: N35°19'12"E FROM NATIONAL GEODETIC SURVEY 3D MONUMENT "GPS 1982 S 424" TO N.M. STATE HIGHWAY COMM. BRASS CAP "STA. NM-44-RIA".
 - ALL STATIONS AND OFFSETS SHOWN ARE TO SURVEY CENTERLINE UNLESS OTHERWISE NOTED.



**TOWNSHIP 12 NORTH, RANGE 1 EAST (Proj.)
 TOWN OF ALAMEDA GRANT**

Right-of-Way Maps Prepared By:
DATE: MARCH, 2001
PB JOB No. 33474

 5801 Osuna Rd. NE - Suite 200
 Albuquerque, NM 87109 - (505) 881-5357

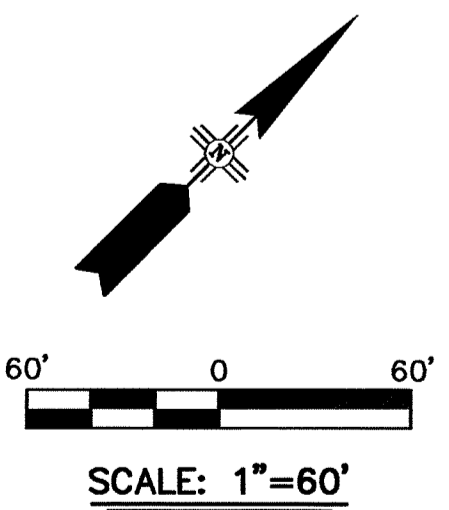
G:\P\REV-MAPPING\REV-SHTS\PIV-RV-19.dwg 01/10/2003 10:11:01 AM MST



FOR OWNERS NAMES AND AREAS FOR PARCEL NUMBERS SHOWN SEE SHEETS 1B TO 1Q OF 75.

- NOTES**
- ALL DISTANCES ARE HORIZONTAL GROUND DISTANCES.
 - BEARINGS ARE NEW MEXICO STATE PLANE GRID, CENTRAL ZONE (NAD 83).
 - BASIS OF BEARING: N35°19'12"E FROM NATIONAL GEODETIC SURVEY 3D MONUMENT "GPS 1982 S 424" TO N.M. STATE HIGHWAY COMM. BRASS CAP "STA. NM-44-RIA".
 - ALL STATIONS AND OFFSETS SHOWN ARE TO SURVEY CENTERLINE UNLESS OTHERWISE NOTED.

- LEGEND**
- ⊕ DENOTES CENTERLINE MONUMENT SET THIS SURVEY 2-1/2" ALUMINUM CAP ON REBAR STAMPED "PASEO DEL VOLCAN CENTERLINE, NMPS 11482 NMP NH-4007(001)"
 - ⊕ DENOTES FOUND BRASS CAP OR STONE
 - ⊙ DENOTES FOUND PROPERTY CORNER, SEE MAP FOR DESCRIPTION
 - DENOTES SLOPE AS PER CONSTRUCTION PLANS, FILL OR CUT
 - DENOTES PROPOSED ACCESS CONTROL LINE AS PER NMP NH-4007(001)
 - DENOTES FENCE
 - DENOTES OVERHEAD ELECTRIC
 - ▨ EXISTING LOCAL STREET RIGHT-OF-WAY PER RIO RANCHO ESTATES PLATING ACTION



SURVEYOR'S CERTIFICATE

I CERTIFY THAT I AM A REGISTERED PROFESSIONAL SURVEYOR AND THAT THESE RIGHT-OF-WAY MAPS ARE AN INTERIM PRODUCT OF PROJECT DESIGN DEVELOPMENT AND WERE PREPARED BY ME OR UNDER MY DIRECTION AND ARE BASED ON ACTUAL FIELD SURVEYS PERFORMED UNDER MY DIRECTION FROM JANUARY 2000 THROUGH JULY 2001. CONFORMANCE WITH THE STATE OF NEW MEXICO'S MINIMUM STANDARDS FOR RIGHT-OF-WAY SURVEYING WILL OCCUR FOLLOWING ACTUAL ACQUISITION OF RIGHT-OF-WAY REQUIRED BY PROJECT NUMBER NH-4007(001).

Ruan S. Bacigaluza
 RUAN S. BACIGALUPA
 NEW MEXICO
 11462
 LICENSED PROFESSIONAL SURVEYOR
 DATE 1/15/03

FINAL MAP JAN. 15, 2003
 DATE

NO.	DESCRIPTION	DATE	BY
5			
4			
3			
2			
1			

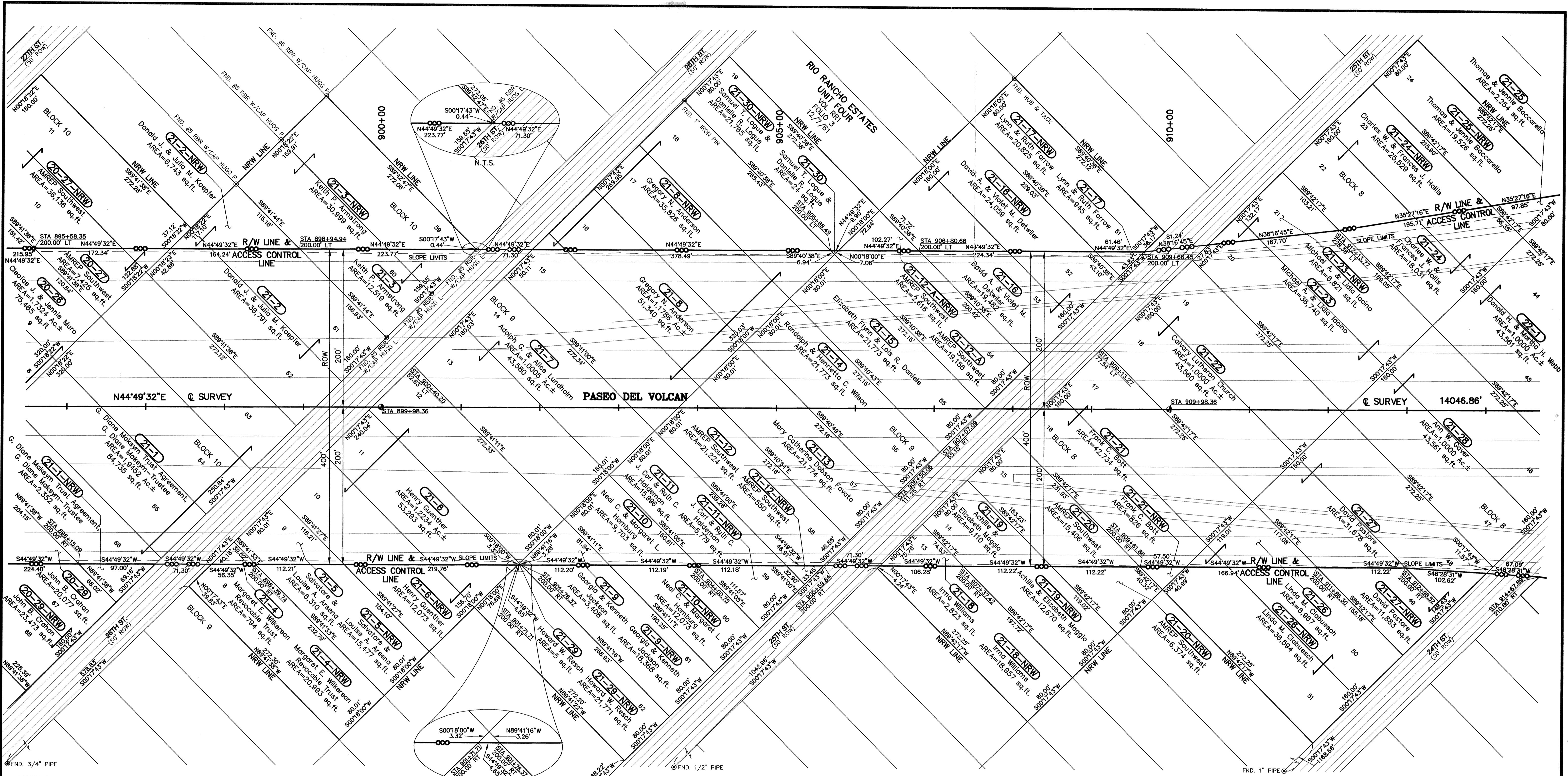
NEW MEXICO STATE HIGHWAY COMMISSION
RIGHT-OF-WAY MAP
 NEW MEXICO PROJECT NO.
NH-4007(001)
 SANDOVAL COUNTY
 SCALE 1"=60'
 SHEET 20 OF 75

Right-of-Way Maps Prepared By:
 DATE: MARCH, 2001
 PB JOB No. 33474

5801 Osuna Rd. NE - Suite 200
 Albuquerque, NM 87109 - (505) 881-5357

**TOWNSHIP 12 NORTH, RANGE 1 EAST (Proj.)
 TOWN OF ALAMEDA GRANT**

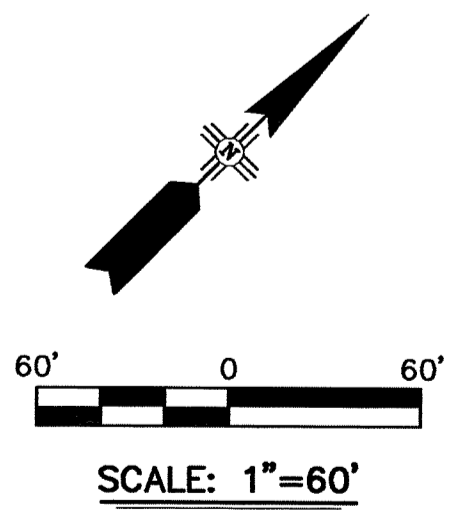
**ACCESS CONTROLLED
 PCN 2607**



- NOTES**
1. ALL DISTANCES ARE HORIZONTAL GROUND DISTANCES.
 2. BEARINGS ARE NEW MEXICO STATE PLANE GRID, CENTRAL ZONE (NAD 83).
 3. BASIS OF BEARING: N35°19'12"E FROM NATIONAL GEODETIC SURVEY 3D MONUMENT "GPS 1982 S 424" TO N.M. STATE HIGHWAY COMM. BRASS CAP "STA. NM-44-RIA".
 4. ALL STATIONS AND OFFSETS SHOWN ARE TO SURVEY CENTERLINE UNLESS OTHERWISE NOTED.

- LEGEND**
- ⊕ DENOTES CENTERLINE MONUMENT SET THIS SURVEY 2-1/2" ALUMINUM CAP ON REBAR STAMPED "PASEO DEL VOLCAN CENTERLINE NMPS 11462 NMP NH-4007(001)"
 - ⚠ DENOTES FOUND BRASS CAP OR STONE
 - ⊙ DENOTES FOUND PROPERTY CORNER. SEE MAP FOR DESCRIPTION
 - ~ DENOTES SLOPE AS PER CONSTRUCTION PLANS, FILL OR CUT
 - DENOTES PROPOSED ACCESS CONTROL LINE AS PER NMP NH-4007(001)
 - x DENOTES FENCE
 - OE DENOTES OVERHEAD ELECTRIC
 - ▨ EXISTING LOCAL STREET RIGHT-OF-WAY PER RIO RANCHO ESTATES PLATTING ACTION


FOR OWNERS NAMES AND AREAS FOR PARCEL NUMBERS SHOWN SEE SHEETS 1B TO 1Q OF 75.



SURVEYOR'S CERTIFICATE

I CERTIFY THAT I AM A REGISTERED PROFESSIONAL SURVEYOR AND THAT THESE RIGHT-OF-WAY MAPS ARE AN INTERIM PRODUCT OF PROJECT DESIGN DEVELOPMENT AND WERE PREPARED BY ME OR UNDER MY DIRECTION AND ARE BASED ON ACTUAL FIELD SURVEYS PERFORMED UNDER MY DIRECTION FROM JANUARY 2000 THROUGH JULY 2001. CONFORMANCE WITH THE STATE OF NEW MEXICO'S MINIMUM STANDARDS FOR RIGHT-OF-WAY SURVEYING WILL OCCUR FOLLOWING ACTUAL ACQUISITION OF RIGHT-OF-WAY REQUIRED BY PROJECT NUMBER NH-4007(001).

Ruan S. Bacigalupa 1/15/03
 RUAN S. BACIGALUPA, NMPS No. 11462
 Parsons Brinckerhoff Quade & Douglas Inc.
 5801 Osuna Rd. N.E.
 Albuquerque, N.M. 87109



FINAL MAP JAN. 15, 2003
 DATE

NO.	DESCRIPTION	DATE	BY
5			
4			
3			
2			
1			

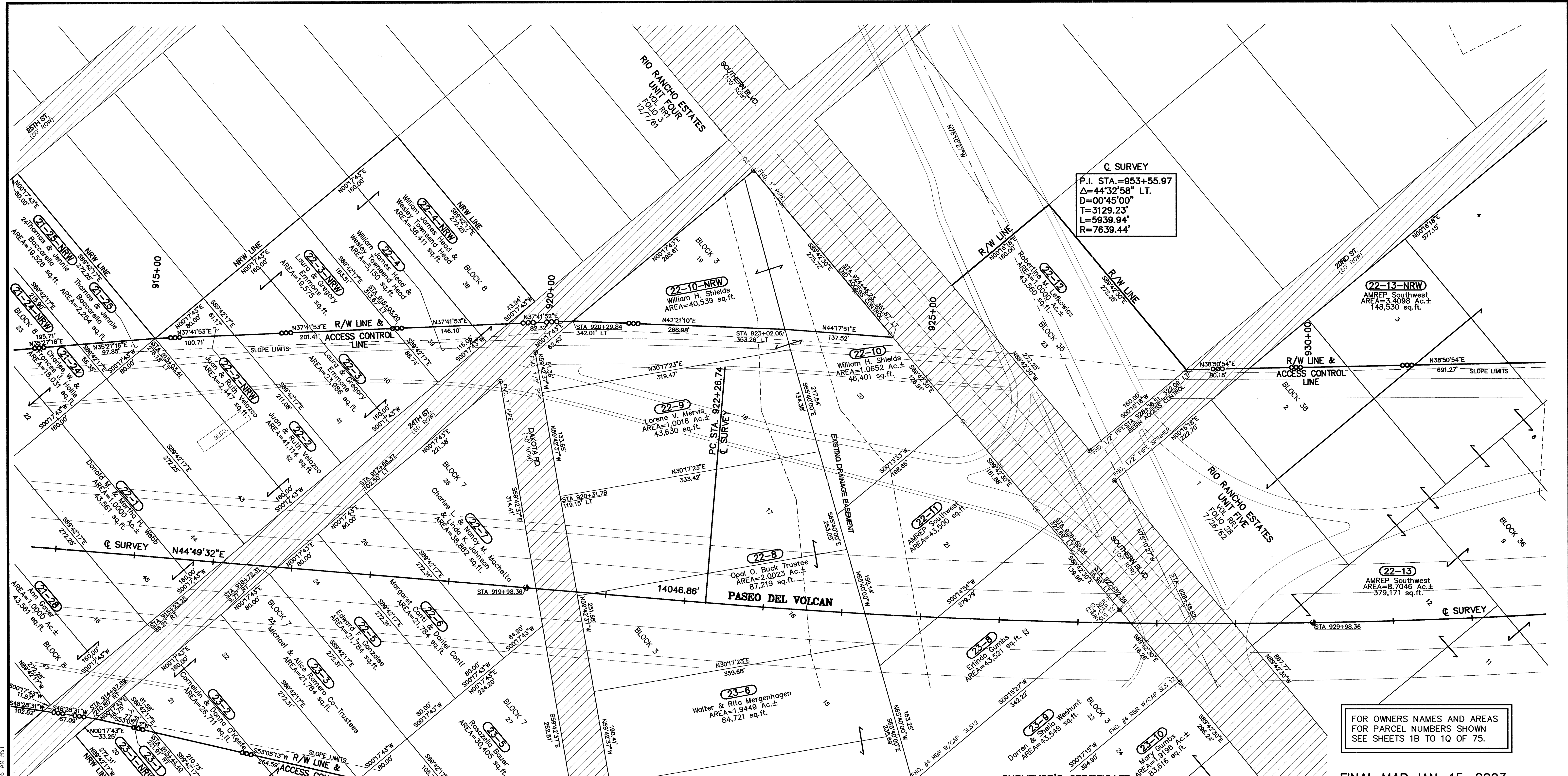
NEW MEXICO STATE HIGHWAY COMMISSION
RIGHT-OF-WAY MAP
 NEW MEXICO PROJECT NO.
NH-4007(001)
 SANDOVAL COUNTY
 SCALE 1"=60' SHEET 21 OF 75

Right-of-Way Maps Prepared By:
 DATE: MARCH, 2001
 PB JOB No. 33474

5801 Osuna Rd. NE - Suite 200
 Albuquerque, NM 87109 - (505) 881-5357

**TOWNSHIP 12 NORTH, RANGE 1 EAST (Proj.)
 TOWN OF ALAMEDA GRANT**

**ACCESS CONTROLLED
 PCN 2607**

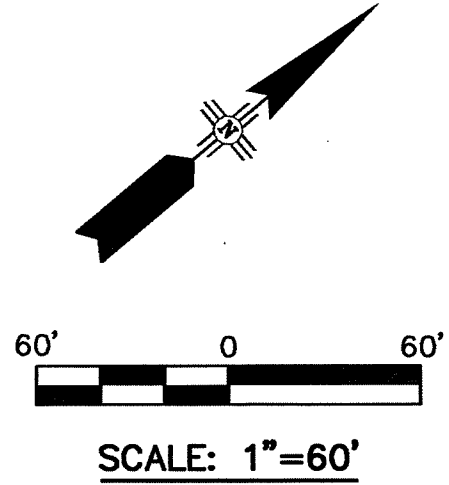


C SURVEY
 P.I. STA. = 953+55.97
 Δ = 44°32'58" LT.
 D = 00'45'00"
 T = 3129.23'
 L = 5939.94'
 R = 7639.44'

FOR OWNERS NAMES AND AREAS
 FOR PARCEL NUMBERS SHOWN
 SEE SHEETS 1B TO 1Q OF 75.

- NOTES**
- ALL DISTANCES ARE HORIZONTAL GROUND DISTANCES.
 - BEARINGS ARE NEW MEXICO STATE PLANE GRID, CENTRAL ZONE (NAD 83).
 - BASIS OF BEARING: N35°19'12"E FROM NATIONAL GEODETIC SURVEY 3D MONUMENT "GPS 1982 S 424" TO N.M. STATE HIGHWAY COMM. BRASS CAP "STA. NM-44-RIA".
 - ALL STATIONS AND OFFSETS SHOWN ARE TO SURVEY CENTERLINE UNLESS OTHERWISE NOTED.


- LEGEND**
- ⊕ DENOTES CENTERLINE MONUMENT SET THIS SURVEY 2-1/2" ALUMINUM CAP ON REBAR STAMPED "PASEO DEL VOLCAN CENTERLINE NMP'S 11462 NMP NH-4007(001)"
 - ⚠ DENOTES FOUND BRASS CAP OR STONE
 - ⊙ DENOTES FOUND PROPERTY CORNER, SEE MAP FOR DESCRIPTION
 - DENOTES SLOPE AS PER CONSTRUCTION PLANS, FILL OR CUT
 - DENOTES PROPOSED ACCESS CONTROL LINE AS PER NMP NH-4007(001)
 - ✕ DENOTES FENCE
 - DENOTES OVERHEAD ELECTRIC
 - ▨ EXISTING LOCAL STREET RIGHT-OF-WAY PER RIO RANCHO ESTATES PLATTING ACTION



SURVEYOR'S CERTIFICATE

I CERTIFY THAT I AM A REGISTERED PROFESSIONAL SURVEYOR AND THAT THESE RIGHT-OF-WAY MAPS ARE AN INTERIM PRODUCT OF PROJECT DESIGN DEVELOPMENT AND WERE PREPARED BY ME OR UNDER MY DIRECTION AND ARE BASED ON ACTUAL FIELD SURVEYS PERFORMED UNDER MY DIRECTION FROM JANUARY 2000 THROUGH JULY 2001. CONFORMANCE WITH THE STATE OF NEW MEXICO'S MINIMUM STANDARDS FOR RIGHT-OF-WAY SURVEYING WILL OCCUR FOLLOWING ACTUAL ACQUISITION OF RIGHT-OF-WAY REQUIRED BY PROJECT NUMBER NH-4007(001).

Ruan S. Bacigalupa 1/15/03
 RUAN S. BACIGALUPA, NMP'S No. 11462
 Parsons Brinckerhoff Quade & Douglas Inc.
 5801 Osuna Rd. N.E.
 Albuquerque, N.M. 87109



FINAL MAP JAN. 15, 2003
 DATE

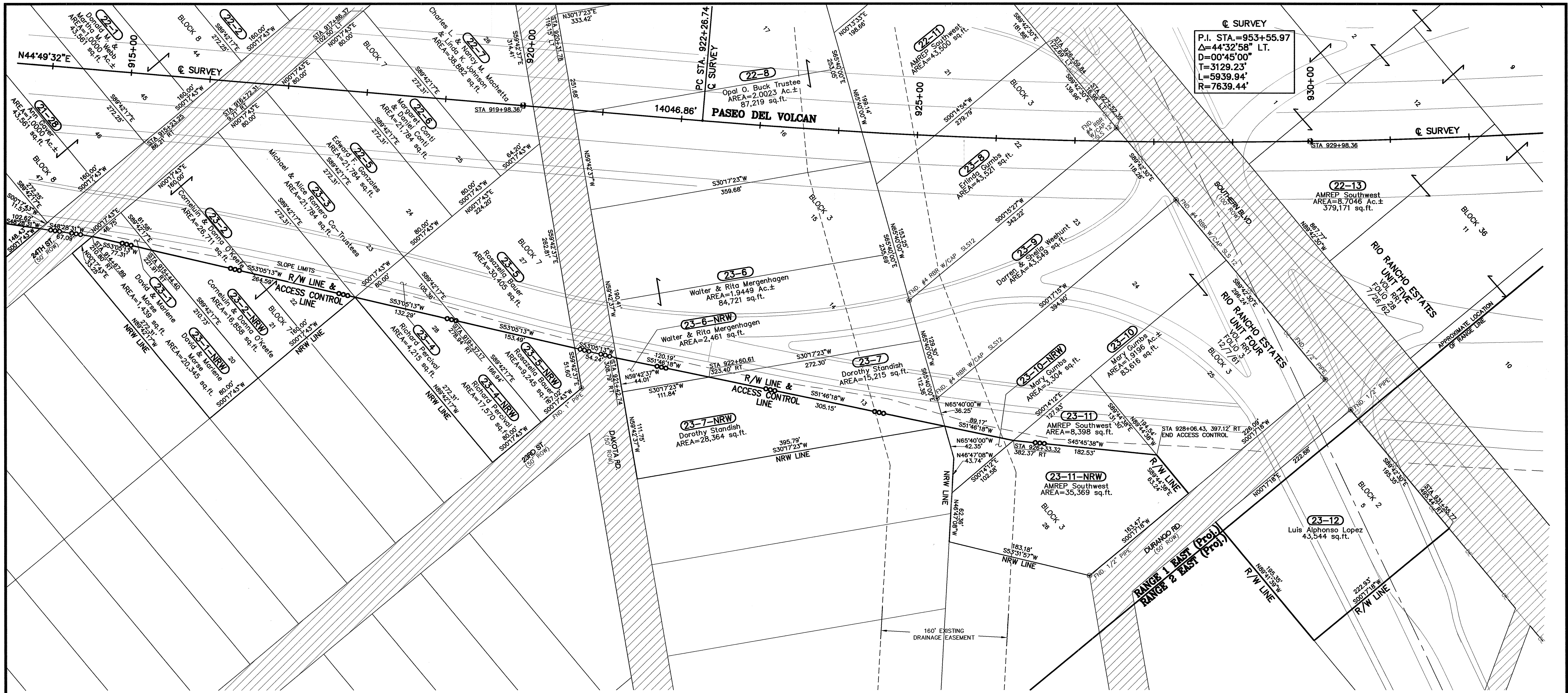
NO.	DESCRIPTION	DATE	BY
5			
4			
3			
2			
1			

NEW MEXICO STATE HIGHWAY COMMISSION
RIGHT-OF-WAY MAP
 NEW MEXICO PROJECT NO.
NH-4007(001)
 SANDOVAL COUNTY
 SCALE 1"=60'
 SHEET 22 OF 75

**TOWNSHIP 12 NORTH, RANGE 1 EAST (Proj.)
 TOWN OF ALAMEDA GRANT**

**ACCESS CONTROLLED
 PCN 2607**

GAP\PAV\RDW-MAPPING\RDW-SHTS\RDW-RV-22.dwg 01/10/2003 10:13:46 AM MST
 Right-of-Way Maps Prepared By:
 DATE: MARCH, 2001
 PB JOB No. 33474
PB Parsons Brinckerhoff
 5801 Osuna Rd. NE - Suite 200
 Albuquerque, NM 87109 - (505) 881-5357

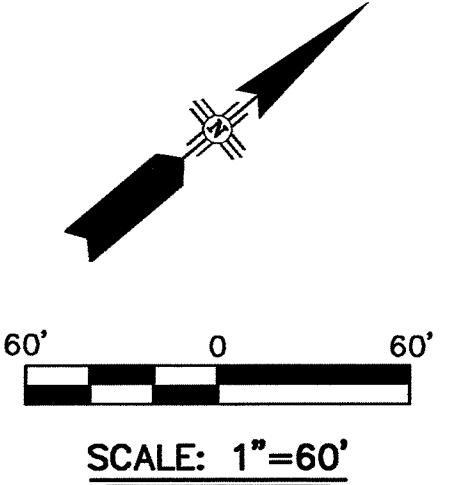


P.I. STA.=953+55.97
 $\Delta=44^{\circ}32'58''$ LT.
 $D=00^{\circ}45'00''$
 $T=3129.23'$
 $L=5939.94'$
 $R=7639.44'$

FOR OWNERS NAMES AND AREAS FOR PARCEL NUMBERS SHOWN SEE SHEETS 1B TO 1Q OF 75.

- NOTES**
- ALL DISTANCES ARE HORIZONTAL GROUND DISTANCES.
 - BEARINGS ARE NEW MEXICO STATE PLANE GRID, CENTRAL ZONE (NAD 83).
 - BASIS OF BEARING: $N35^{\circ}19'12''E$ FROM NATIONAL GEODETIC SURVEY 3D MONUMENT "GPS 1982 S 424" TO N.M. STATE HIGHWAY COMM. BRASS CAP "STA. NM-44-RIA".
 - ALL STATIONS AND OFFSETS SHOWN ARE TO SURVEY CENTERLINE UNLESS OTHERWISE NOTED.

- LEGEND**
- DENOTES CENTERLINE MONUMENT SET THIS SURVEY 2-1/2" ALUMINUM CAP ON REBAR STAMPED "PASEO DEL VOLCAN CENTERLINE NMP5 11482 NMP NH-4007(001)"
 - DENOTES FOUND BRASS CAP OR STONE
 - DENOTES FOUND PROPERTY CORNER. SEE MAP FOR DESCRIPTION
 - DENOTES SLOPE AS PER CONSTRUCTION PLANS, FILL OR CUT
 - DENOTES PROPOSED ACCESS CONTROL LINE AS PER NMP NH-4007(001)
 - DENOTES FENCE
 - DENOTES OVERHEAD ELECTRIC
 - EXISTING LOCAL STREET RIGHT-OF-WAY PER RIO RANCHO ESTATES PLATTING ACTION



SURVEYOR'S CERTIFICATE

I CERTIFY THAT I AM A REGISTERED PROFESSIONAL SURVEYOR AND THAT THESE RIGHT-OF-WAY MAPS ARE AN INTERIM PRODUCT OF PROJECT DESIGN DEVELOPMENT AND WERE PREPARED BY ME OR UNDER MY DIRECTION AND ARE BASED ON ACTUAL FIELD SURVEYS PERFORMED UNDER MY DIRECTION FROM JANUARY 2000 THROUGH JULY 2001. CONFORMANCE WITH THE STATE OF NEW MEXICO'S MINIMUM STANDARDS FOR RIGHT-OF-WAY SURVEYING WILL OCCUR FOLLOWING ACTUAL ACQUISITION OF RIGHT-OF-WAY REQUIRED BY PROJECT NUMBER NH-4007(001).

Ruan S. Bacigalupa
 RUAN S. BACIGALUPA, NMP No. 11462
 Parsons Brinckerhoff Quade & Douglas Inc.
 5801 Osuna Rd. N.E.
 Albuquerque, N.M. 87109



FINAL MAP JAN. 15, 2003
DATE

NO.	DESCRIPTION	DATE	BY
5			
4			
3			
2			
1			

NEW MEXICO STATE HIGHWAY COMMISSION
RIGHT-OF-WAY MAP
 NEW MEXICO PROJECT NO.
NH-4007(001)
 SANDOVAL COUNTY
 SCALE 1"=60'
 SHEET 23 OF 75

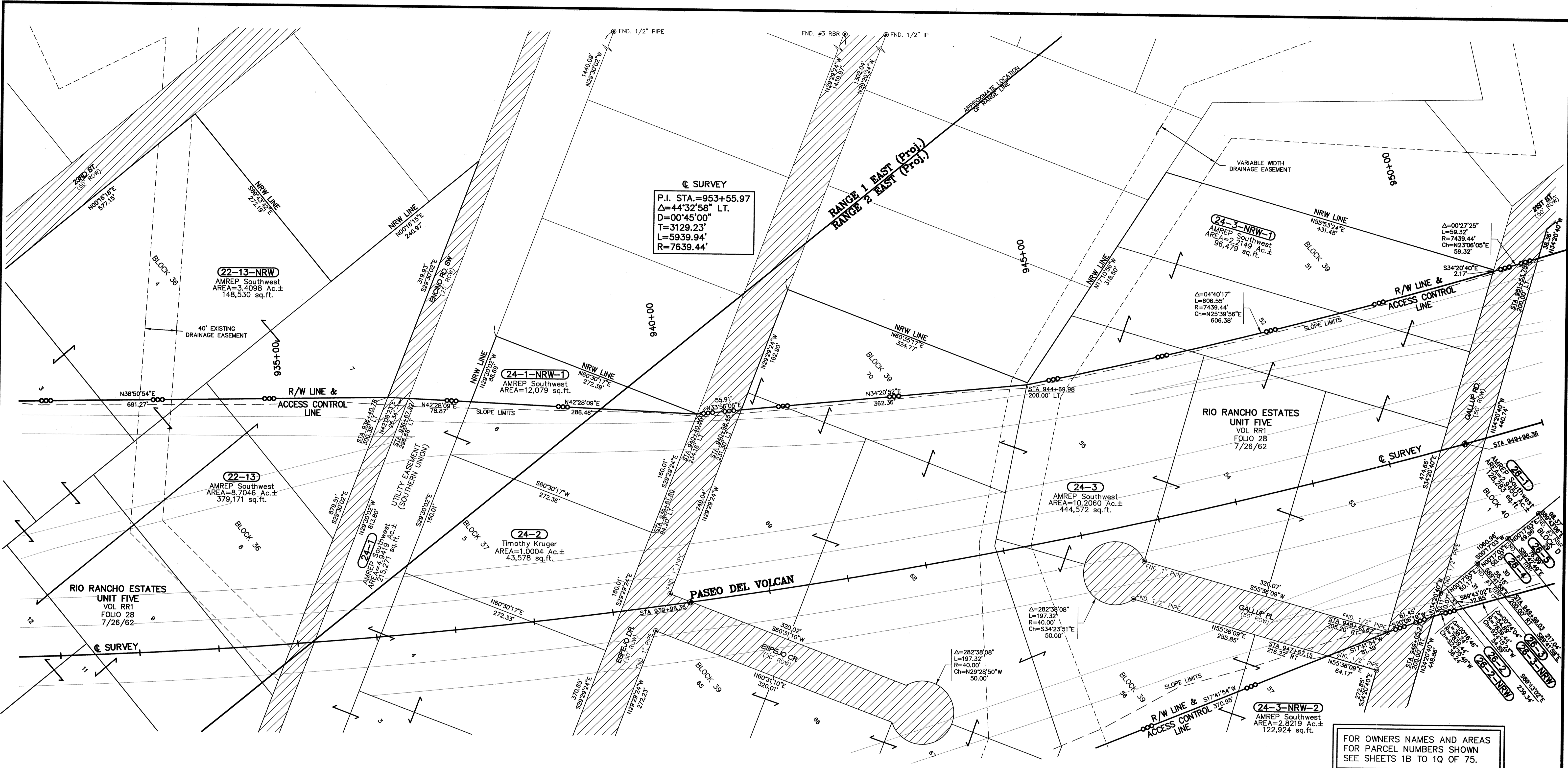
TOWNSHIP 12 NORTH, RANGE 1 EAST (Proj.)
TOWNSHIP 12 NORTH, RANGE 2 EAST (Proj.)
TOWN OF ALAMEDA GRANT

ACCESS CONTROLLED
PCN 2607

Right-of-Way Maps Prepared By:

DATE: MARCH, 2001
PB JOB No. 33474

5801 Osuna Rd. NE - Suite 200
Albuquerque, NM 87109 - (505) 881-5357

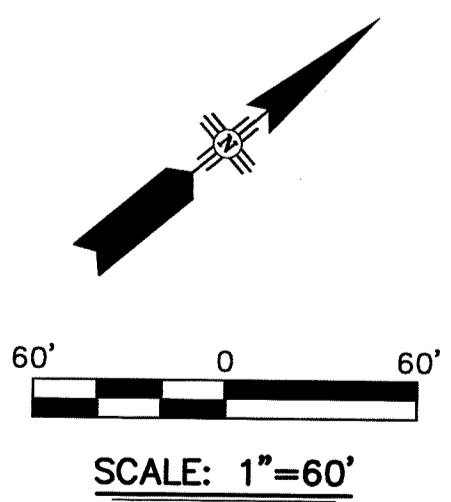


Q SURVEY
 P.I. STA.=953+55.97
 $\Delta=44^{\circ}32'58''$ LT.
 $D=00^{\circ}45'00''$
 $T=3129.23'$
 $L=5939.94'$
 $R=7639.44'$

FOR OWNERS NAMES AND AREAS FOR PARCEL NUMBERS SHOWN SEE SHEETS 1B TO 1Q OF 75.

- NOTES**
- ALL DISTANCES ARE HORIZONTAL GROUND DISTANCES.
 - BEARINGS ARE NEW MEXICO STATE PLANE GRID, CENTRAL ZONE (NAD 83).
 - BASIS OF BEARING: $N35^{\circ}19'12''E$ FROM NATIONAL GEODETIC SURVEY 3D MONUMENT "GPS 1982 S 424" TO N.M. STATE HIGHWAY COMM. BRASS CAP "STA. NM-44-RIA".
 - ALL STATIONS AND OFFSETS SHOWN ARE TO SURVEY CENTERLINE UNLESS OTHERWISE NOTED.


- LEGEND**
- DENOTES CENTERLINE MONUMENT SET THIS SURVEY 2-1/2" ALUMINUM CAP ON REBAR STAMPED "PASEO DEL VOLCAN CENTERLINE NMP5 11462 NMP NH-4007(001)"
 - DENOTES FOUND BRASS CAP OR STONE
 - DENOTES FOUND PROPERTY CORNER, SEE MAP FOR DESCRIPTION
 - DENOTES SLOPE AS PER CONSTRUCTION PLANS, FILL OR CUT
 - DENOTES PROPOSED ACCESS CONTROL LINE AS PER NMP NH-4007(001)
 - DENOTES FENCE
 - DENOTES OVERHEAD ELECTRIC
 - EXISTING LOCAL STREET RIGHT-OF-WAY PER RIO RANCHO ESTATES PLATTING ACTION



SURVEYOR'S CERTIFICATE

I CERTIFY THAT I AM A REGISTERED PROFESSIONAL SURVEYOR AND THAT THESE RIGHT-OF-WAY MAPS ARE AN INTERIM PRODUCT OF PROJECT DESIGN DEVELOPMENT AND WERE PREPARED BY ME OR UNDER MY DIRECTION AND ARE BASED ON ACTUAL FIELD SURVEYS PERFORMED UNDER MY DIRECTION FROM JANUARY 2000 THROUGH JULY 2001. CONFORMANCE WITH THE STATE OF NEW MEXICO'S MINIMUM STANDARDS FOR RIGHT-OF-WAY SURVEYING WILL OCCUR FOLLOWING ACTUAL ACQUISITION OF RIGHT-OF-WAY REQUIRED BY PROJECT NUMBER NH-4007(001).

Ruan S. Bacigalupa 1/15/03
 RUAN S. BACIGALUPA, NMP5 No. 11462
 Parsons Brinckerhoff Quade & Douglas Inc.
 5801 Osuna Rd. N.E.
 Albuquerque, N.M. 87109



FINAL MAP JAN. 15, 2003
 DATE

NO.	DESCRIPTION	DATE	BY
3			
2	REVISED THE AREA REMAINDER AND NRW ACRES FOR PARCEL 24-1		
1	REVISED THE LARGER PARCEL AND AREA REMAINDER FOR PARCELS 24-1-NRW-1 & 24-1-NRW-2	9/4/09	RSB

REVISIONS (OR CHANGE NOTICES)

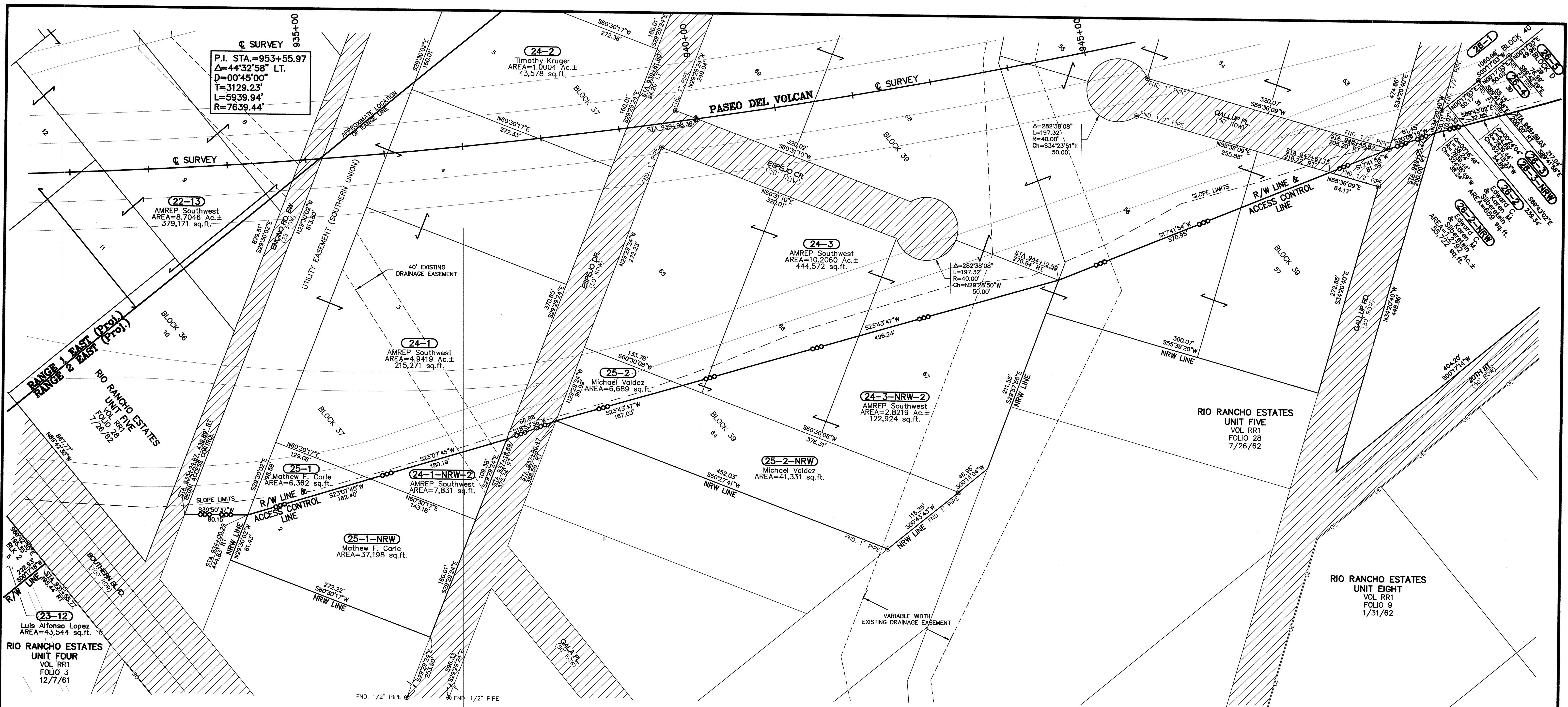
NEW MEXICO STATE HIGHWAY COMMISSION
RIGHT-OF-WAY MAP
 NEW MEXICO PROJECT NO.
NH-4007(001)
 SANDOVAL COUNTY
 SCALE 1"=60'
 SHEET 24 OF 75

TOWNSHIP 12 NORTH, RANGE 1 EAST (Proj.)
 TOWNSHIP 12 NORTH, RANGE 2 EAST (Proj.)
 TOWN OF ALAMEDA GRANT

ACCESS CONTROLLED
 PCN 2607

Right-of-Way Maps Prepared By:
 DATE: MARCH, 2001
 PB JOB No. 33474

5801 Osuna Rd. NE - Suite 200
 Albuquerque, NM 87109 - (505) 881-5357



☉ SURVEY
 P.I. STA.=953+55.97
 $\Delta=44^{\circ}32'58''$ LT.
 $D=00^{\circ}45'00''$
 $T=3129.23'$
 $L=5939.94'$
 $R=7639.44'$

(22-13)
 AMREP Southwest
 AREA=8,7046 Ac.±
 379,171 sq.ft.

(24-2)
 Timothy Kruger
 AREA=1,0004 Ac.±
 43,578 sq.ft.

(24-3)
 AMREP Southwest
 AREA=10,2060 Ac.±
 444,572 sq.ft.

(24-1)
 AMREP Southwest
 AREA=4,9419 Ac.±
 215,271 sq.ft.

(25-2)
 Michael Valdez
 AREA=6,689 sq.ft.

(24-3-NRW-2)
 AMREP Southwest
 AREA=2,8219 Ac.±
 122,924 sq.ft.

(25-2-NRW)
 Michael Valdez
 AREA=41,331 sq.ft.

(25-1-NRW)
 Mathew F. Carle
 AREA=37,198 sq.ft.

(23-12)
 Luis Alfonso Lopez
 AREA=43,544 sq.ft.

RIO RANCHO ESTATES UNIT FOUR
 VOL RR1
 FOLIO 3
 12/7/61

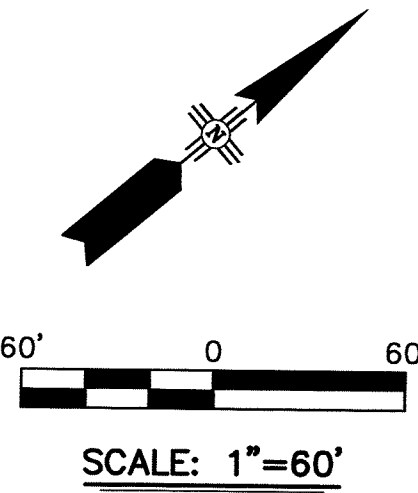
RIO RANCHO ESTATES UNIT FIVE
 VOL RR1
 FOLIO 28
 7/26/62

RIO RANCHO ESTATES UNIT EIGHT
 VOL RR1
 FOLIO 9
 1/31/62

FOR OWNERS NAMES AND AREAS FOR PARCEL NUMBERS SHOWN SEE SHEETS 1B TO 1Q OF 75.

- NOTES**
- ALL DISTANCES ARE HORIZONTAL GROUND DISTANCES.
 - BEARINGS ARE NEW MEXICO STATE PLANE GRID, CENTRAL ZONE (NAD 83).
 - BASIS OF BEARING: $N35^{\circ}19'12''E$ FROM NATIONAL GEODETIC SURVEY 3D MONUMENT "SPS 1982 S 424" TO N.M. STATE HIGHWAY COMM. BRASS CAP "STA. NM-44-RIA".
 - ALL STATIONS AND OFFSETS SHOWN ARE TO SURVEY CENTERLINE UNLESS OTHERWISE NOTED.

- LEGEND**
- ☉ DENOTES CENTERLINE MONUMENT SET THIS SURVEY 2-1/2" ALUMINUM CAP ON REBAR STAMPED "PASEO DEL VOLCAN CENTERLINE NMPS 11462 NMP NH-4007(001)"
 - △ DENOTES FOUND BRASS CAP OR STONE
 - ⊙ DENOTES FOUND PROPERTY CORNER, SEE MAP FOR DESCRIPTION
 - - - DENOTES SLOPE AS PER CONSTRUCTION PLANS, FILL OR CUT
 - DENOTES PROPOSED ACCESS CONTROL LINE AS PER NMP NH-4007(001)
 - x DENOTES FENCE
 - DENOTES OVERHEAD ELECTRIC
 - ▨ EXISTING LOCAL STREET RIGHT-OF-WAY PER RIO RANCHO ESTATES PLATTING ACTION



TOWNSHIP 12 NORTH, RANGE 1 EAST (Proj.)
TOWNSHIP 12 NORTH, RANGE 2 EAST (Proj.)
TOWN OF ALAMEDA GRANT

SURVEYOR'S CERTIFICATE

I CERTIFY THAT I AM A REGISTERED PROFESSIONAL SURVEYOR AND THAT THESE RIGHT-OF-WAY MAPS ARE AN INTERIM PRODUCT OF PROJECT DESIGN DEVELOPMENT AND WERE PREPARED BY ME OR UNDER MY DIRECTION AND ARE BASED ON ACTUAL FIELD SURVEYS PERFORMED UNDER MY DIRECTION FROM JANUARY 2000 THROUGH JULY 2001. CONFORMANCE WITH THE STATE OF NEW MEXICO'S MINIMUM STANDARDS FOR RIGHT-OF-WAY SURVEYING WILL OCCUR FOLLOWING ACTUAL ACQUISITION OF RIGHT-OF-WAY REQUIRED BY PROJECT NUMBER NH-4007(001).

Ruan S. Bacigalupa 1/15/03
 RUAN S. BACIGALUPA, NMPS No. 11462
 Parsons Brinckerhoff Quade & Douglas Inc.
 5801 Osuna Rd. N.E.
 Albuquerque, N.M. 87109



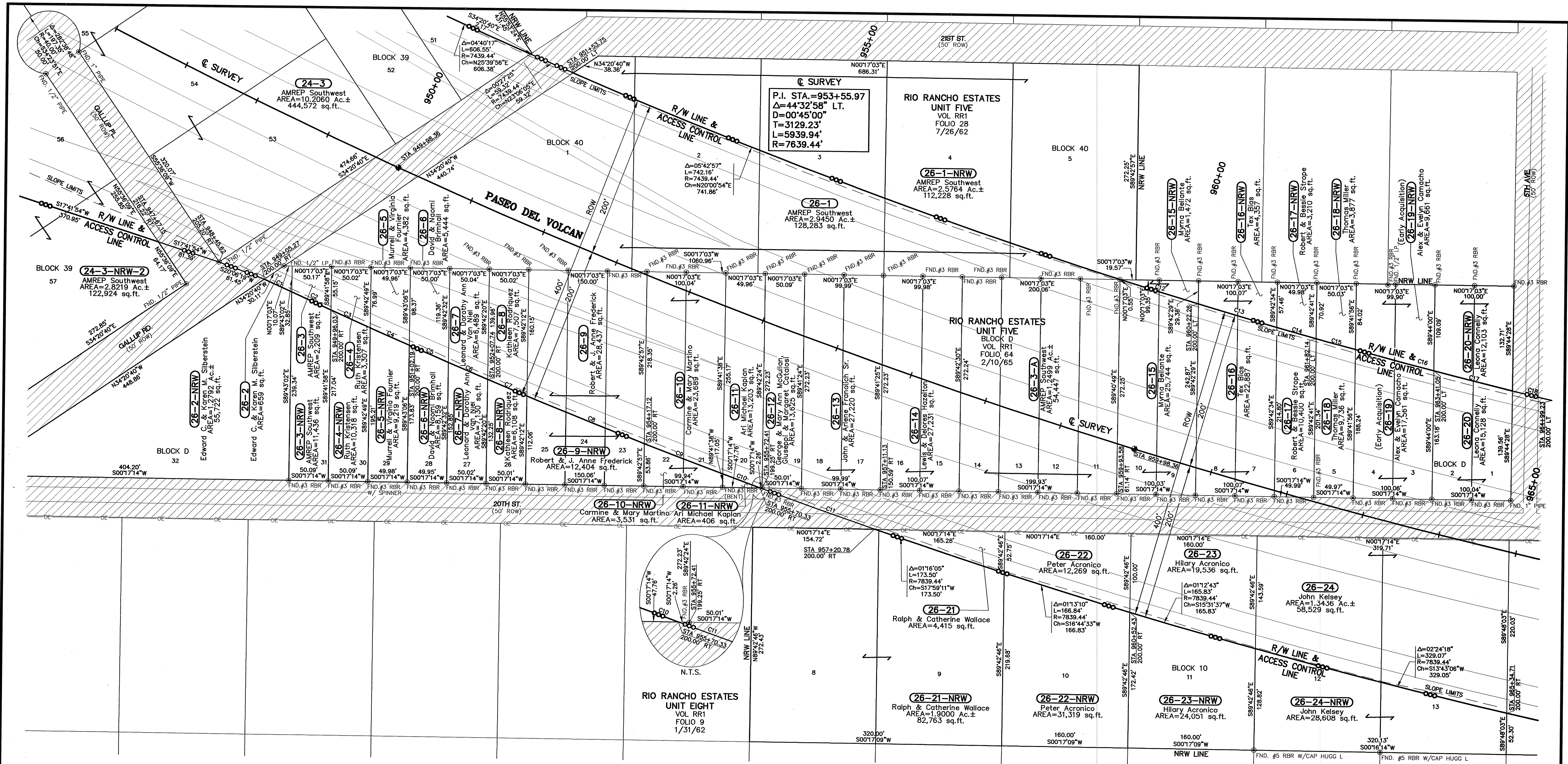
FINAL MAP JAN. 15, 2003
 DATE

NO.	DESCRIPTION	DATE	BY
1	REVISED THE AREA REMAINDER AND NRW ACRES FOR PARCEL 24-1	9/4/09	RSB
	REVISED THE LARGER PARCEL AND AREA REMAINDER FOR PARCELS 24-1-NRW-1 & 24-1-NRW-2		

NEW MEXICO STATE HIGHWAY COMMISSION
RIGHT-OF-WAY MAP
 NEW MEXICO PROJECT NO.
NH-4007(001)
 SANDOVAL COUNTY
 SCALE 1"=60'
 SHEET 25 OF 75

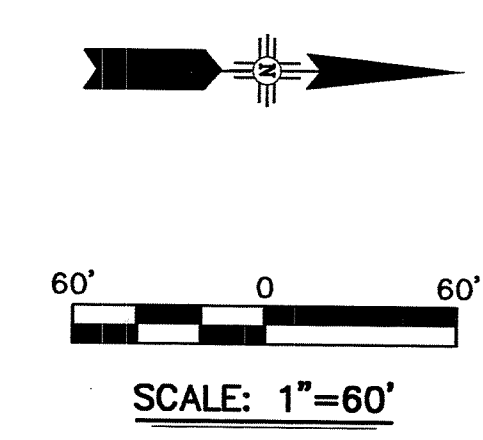
Right-of-Way Maps Prepared By:
 DATE: MARCH, 2001
 PB JOB No. 33474

 5801 Osuna Rd. NE - Suite 200
 Albuquerque, NM 87109 - (505) 881-5357



- NOTES**
- ALL DISTANCES ARE HORIZONTAL GROUND DISTANCES.
 - BEARINGS ARE NEW MEXICO STATE PLANE GRID, CENTRAL ZONE (NAD 83).
 - BASIS OF BEARING: N35°19'12"E FROM NATIONAL GEODETIC SURVEY 3D MONUMENT "GPS 1982 S 424" TO N.M. STATE HIGHWAY COMM. BRASS CAP "STA. NM-44-RIA".
 - ALL STATIONS AND OFFSETS SHOWN ARE TO SURVEY CENTERLINE UNLESS OTHERWISE NOTED.

- LEGEND**
- ⊕ DENOTES CENTERLINE MONUMENT SET THIS SURVEY 2-1/2" ALUMINUM CAP ON REBAR STAMPED "PASEO DEL VOLCAN CENTERLINE NMP# 11462 NMP NH-4007(001)"
 - ⊙ DENOTES FOUND BRASS CAP OR STONE
 - ⊙ DENOTES FOUND PROPERTY CORNER, SEE MAP FOR DESCRIPTION
 - - - DENOTES SLOPE AS PER CONSTRUCTION PLANS, FILL OR CUT
 - DENOTES PROPOSED ACCESS CONTROL LINE AS PER NMP NH-4007(001)
 - - - DENOTES FENCE
 - DENOTES OVERHEAD ELECTRIC
 - ▨ EXISTING LOCAL STREET RIGHT-OF-WAY PER RIO RANCHO ESTATES PLATING ACTION



CURVE DATA

CURVE	DELTA	LENGTH	RADIUS	CHORD BRG.	CHORD
C1	00°16'46"	38.24'	7839.44'	S24°35'49"W	38.24'
C2	00°24'04"	54.89'	7839.44'	S24°15'23"W	54.89'
C3	00°23'56"	54.59'	7839.44'	S23°51'23"W	54.59'
C4	00°23'50"	54.35'	7839.44'	S23°27'30"W	54.35'
C5	00°23'46"	54.21'	7839.44'	S23°03'42"W	54.21'
C6	00°23'44"	54.10'	7839.44'	S22°39'57"W	54.10'
C7	00°23'39"	53.93'	7839.44'	S22°16'16"W	53.93'
C8	01°10'34"	160.93'	7839.44'	S21°29'09"W	160.93'
C9	00°46'42"	106.51'	7839.44'	S20°30'30"W	106.51'
C10	00°22'14"	50.71'	7839.44'	S19°56'02"W	50.71'
C11	01°07'42"	154.38'	7839.44'	S19°11'04"W	154.38'
C12	00°47'52"	103.60'	7439.44'	N16°45'29"E	103.60'
C13	00°48'02"	103.93'	7439.44'	N15°57'32"E	103.93'
C14	00°23'55"	51.77'	7439.44'	N15°21'34"E	51.77'
C15	00°23'53"	51.70'	7439.44'	N14°57'40"E	51.70'
C16	00°47'37"	103.05'	7439.44'	N14°21'54"E	103.05'
C17	00°47'30"	102.78'	7439.44'	N13°34'21"E	102.78'
C18	00°23'41"	51.26'	7439.44'	N12°58'46"E	51.26'

SURVEYOR'S CERTIFICATE

I CERTIFY THAT I AM A REGISTERED PROFESSIONAL SURVEYOR AND THAT THESE RIGHT-OF-WAY MAPS ARE AN INTERIM PRODUCT OF PROJECT DESIGN DEVELOPMENT AND WERE PREPARED BY ME OR UNDER MY DIRECTION AND FROM JANUARY 2000 THROUGH JULY 2001. CONFORMANCE WITH THE STATE OF NEW MEXICO'S MINIMUM STANDARDS FOR RIGHT-OF-WAY SURVEYING WILL OCCUR FOLLOWING ACTUAL ACQUISITION OF RIGHT-OF-WAY REQUIRED BY PROJECT NUMBER NH-4007(001).

Ruan S. Bacigalupa
 RUAN S. BACIGALUPA, NMP# No. 11462
 Parsons Brinckerhoff Quade & Douglas Inc.
 Albuquerque, N.M. 87109

FINAL MAP JAN. 15, 2003
 DATE

NO.	DESCRIPTION	DATE	BY
5			
4			
3			
2			
1			

NEW MEXICO STATE HIGHWAY COMMISSION
RIGHT-OF-WAY MAP
 NEW MEXICO PROJECT NO.
NH-4007(001)
 SANDOVAL COUNTY
 SCALE 1"=60' SHEET 26 OF 75

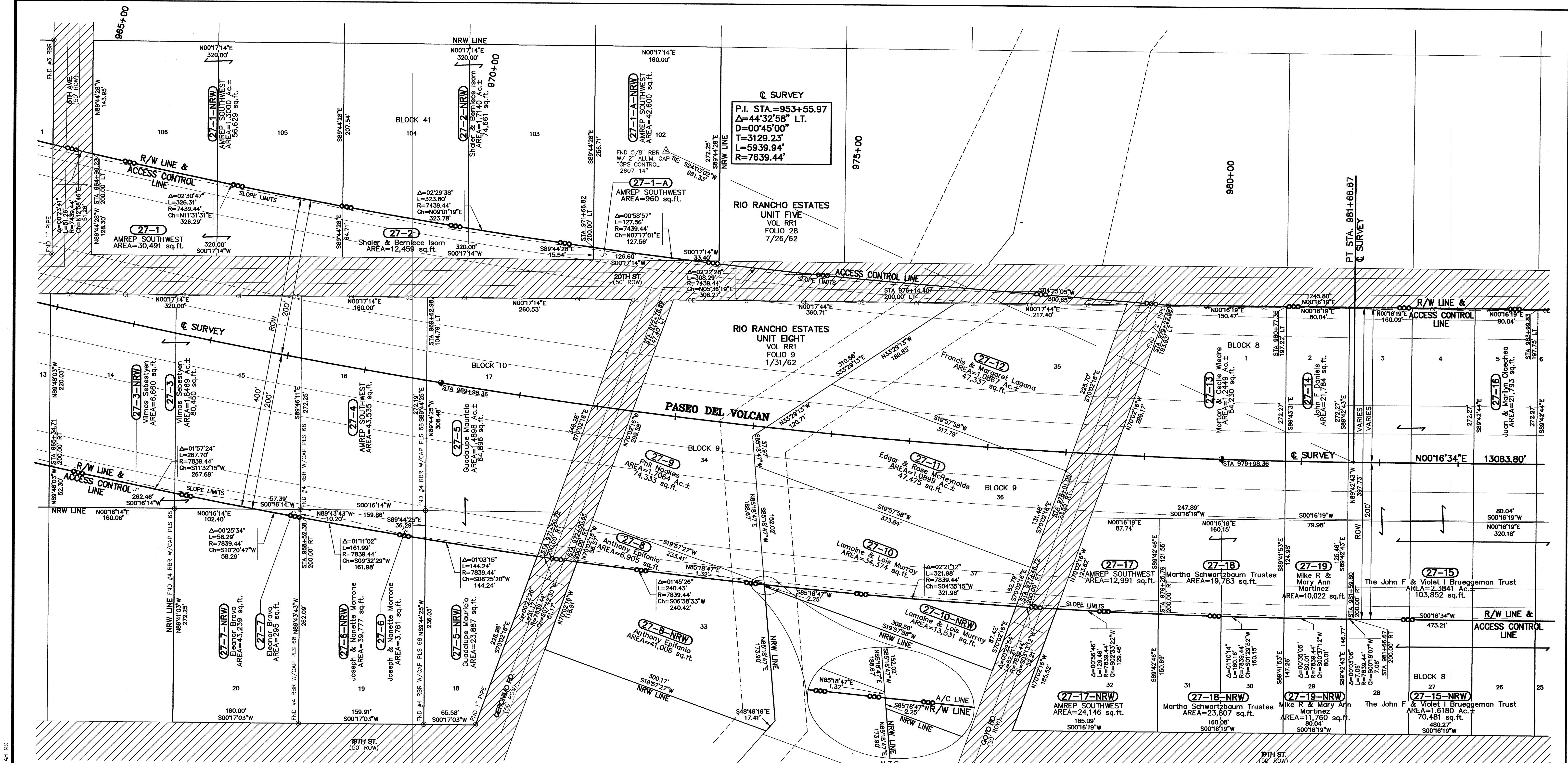
Right-of-Way Maps Prepared By:
 DATE: MARCH, 2001
 PB JOB No. 33474

5801 Osuna Rd. NE - Suite 200
 Albuquerque, NM 87109 - (505) 881-5357

TOWNSHIP 12 NORTH, RANGE 2 EAST (Proj.)
TOWN OF ALAMEDA GRANT

FOR OWNERS NAMES AND AREAS FOR PARCEL NUMBERS SHOWN SEE SHEETS 1B TO 1Q OF 75.

ACCESS CONTROLLED
PCN 2607



☉ SURVEY
 P.I. STA.=953+55.97
 Δ=44°32'58" LT.
 D=00°45'00"
 T=3129.23'
 L=5939.94'
 R=7639.44'

☉ SURVEY
 P.I. STA.=953+55.97
 Δ=44°32'58" LT.
 D=00°45'00"
 T=3129.23'
 L=5939.94'
 R=7639.44'

☉ SURVEY
 P.I. STA.=953+55.97
 Δ=44°32'58" LT.
 D=00°45'00"
 T=3129.23'
 L=5939.94'
 R=7639.44'

☉ SURVEY
 P.I. STA.=953+55.97
 Δ=44°32'58" LT.
 D=00°45'00"
 T=3129.23'
 L=5939.94'
 R=7639.44'

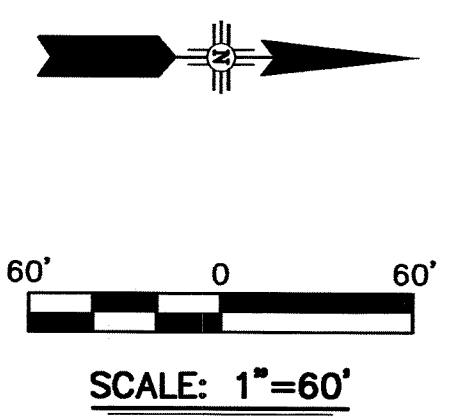
☉ SURVEY
 P.I. STA.=953+55.97
 Δ=44°32'58" LT.
 D=00°45'00"
 T=3129.23'
 L=5939.94'
 R=7639.44'

☉ SURVEY
 P.I. STA.=953+55.97
 Δ=44°32'58" LT.
 D=00°45'00"
 T=3129.23'
 L=5939.94'
 R=7639.44'

FOR OWNERS NAMES AND AREAS
 FOR PARCEL NUMBERS SHOWN
 SEE SHEETS 1B TO 1Q OF 75.

- NOTES**
- ALL DISTANCES ARE HORIZONTAL GROUND DISTANCES.
 - BEARINGS ARE NEW MEXICO STATE PLANE GRID, CENTRAL ZONE (NAD 83).
 - BASIS OF BEARING: N35°19'12"E FROM NATIONAL GEODETIC SURVEY 3D MONUMENT "GPS 1982 S 424" TO N.M. STATE HIGHWAY COMM. BRASS CAP "STA. NM-44-RIA".
 - ALL STATIONS AND OFFSETS SHOWN ARE TO SURVEY CENTERLINE UNLESS OTHERWISE NOTED.


- LEGEND**
- ☉ DENOTES CENTERLINE MONUMENT SET THIS SURVEY 2-1/2" ALUMINUM CAP ON REBAR STAMPED "PASEO DEL VOLCAN CENTERLINE NMP5 11462 NMP NH-4007(001)"
 - △ DENOTES FOUND BRASS CAP OR STONE
 - ⊙ DENOTES FOUND PROPERTY CORNER, SEE MAP FOR DESCRIPTION
 - DENOTES SLOPE AS PER CONSTRUCTION PLANS, FILL OR CUT
 - DENOTES PROPOSED ACCESS CONTROL LINE AS PER NMP NH-4007(001)
 - DENOTES FENCE
 - DENOTES OVERHEAD ELECTRIC
 - ▨ EXISTING LOCAL STREET RIGHT-OF-WAY PER RIO RANCHO ESTATES PLATTING ACTION



SURVEYOR'S CERTIFICATE

I CERTIFY THAT I AM A REGISTERED PROFESSIONAL SURVEYOR AND THAT THESE RIGHT-OF-WAY MAPS ARE AN INTERIM PRODUCT OF PROJECT DESIGN DEVELOPMENT AND WERE PREPARED BY ME OR UNDER MY DIRECTION AND ARE BASED ON ACTUAL FIELD SURVEYS PERFORMED UNDER MY DIRECTION FROM JANUARY 2000 THROUGH JULY 2001. CONFORMANCE WITH THE STATE OF NEW MEXICO'S MINIMUM STANDARDS FOR RIGHT-OF-WAY SURVEYING WILL OCCUR FOLLOWING ACTUAL ACQUISITION OF RIGHT-OF-WAY REQUIRED BY PROJECT NUMBER NH-4007(001).

Ruan S. Bacigalupa
 RUAN S. BACIGALUPA, N.M.P.S. No. 11462
 Parsons Brinckerhoff Quade & Douglas Inc.
 5801 Osuna Rd. N.E.
 Albuquerque, N.M. 87109



FINAL MAP JAN. 15, 2003
DATE

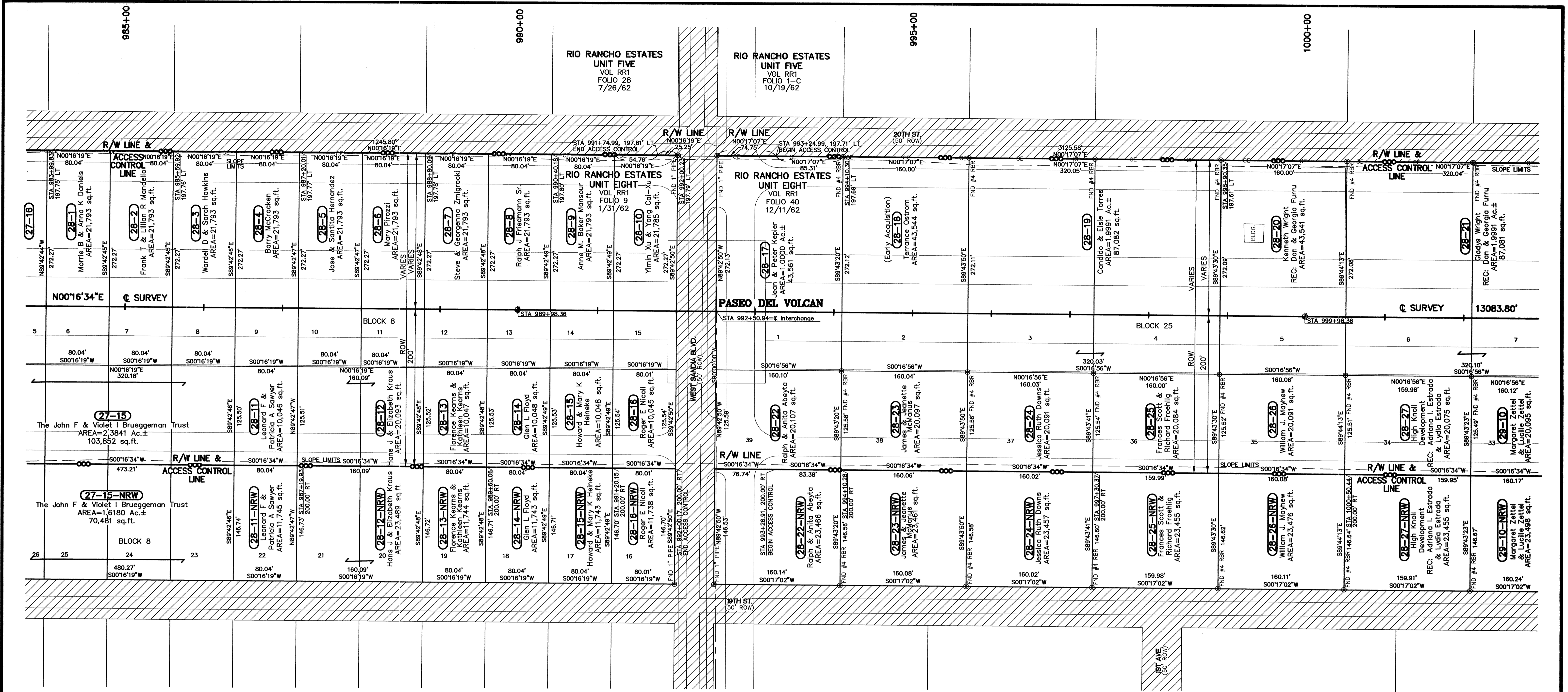
NO.	DESCRIPTION	DATE	BY
1	ADDED STATION & OFFSET NOTATION @ 981+66.67 200.00 RT.	5/18/05	RSB

NEW MEXICO STATE HIGHWAY COMMISSION
RIGHT-OF-WAY MAP
 NEW MEXICO PROJECT NO.
NH-4007(001)
 SANDOVAL COUNTY
 SCALE 1"=60'
 SHEET 27 OF 75

Right-of-Way Maps Prepared By:
Parsons Brinckerhoff
 5801 Osuna Rd. NE - Suite 200
 Albuquerque, NM 87109 - (505) 881-5357

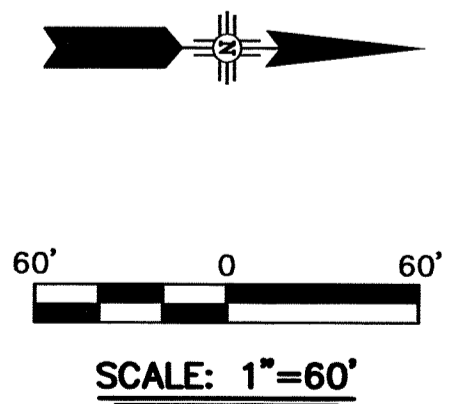
TOWNSHIP 12 NORTH, RANGE 2 EAST (Proj.)
 TOWN OF ALAMEDA GRANT

ACCESS CONTROLLED
PCN 2607



- NOTES**
- ALL DISTANCES ARE HORIZONTAL GROUND DISTANCES.
 - BEARINGS ARE NEW MEXICO STATE PLANE GRID, CENTRAL ZONE (NAD 83).
 - BASIS OF BEARING: N35°19'12"E FROM NATIONAL GEODETIC SURVEY 3D MONUMENT TGS 1982 S 424' TO N.M. STATE HIGHWAY COMM. BRASS CAP "STA. NM-44-RIA".
 - ALL STATIONS AND OFFSETS SHOWN ARE TO SURVEY CENTERLINE UNLESS OTHERWISE NOTED.


- LEGEND**
- ⊕ DENOTES CENTERLINE MONUMENT SET THIS SURVEY 2-1/2" ALUMINUM CAP ON REBAR STAMPED "PASEO DEL VOLCAN CENTERLINE NMP#S 11462 NMP NH-4007(001)"
 - ⊕ DENOTES FOUND BRASS CAP OR STONE
 - ⊙ DENOTES FOUND PROPERTY CORNER, SEE MAP FOR DESCRIPTION
 - DENOTES SLOPE AS PER CONSTRUCTION PLANS, FILL OR CUT
 - DENOTES PROPOSED ACCESS CONTROL LINE AS PER NMP NH-4007(001)
 - x DENOTES FENCE
 - DENOTES OVERHEAD ELECTRIC
 - ▨ EXISTING LOCAL STREET RIGHT-OF-WAY PER RIO RANCHO ESTATES PLATING ACTION



SURVEYOR'S CERTIFICATE

I CERTIFY THAT I AM A REGISTERED PROFESSIONAL SURVEYOR AND THAT THESE RIGHT-OF-WAY MAPS ARE AN INTERIM PRODUCT OF PROJECT DESIGN DEVELOPMENT AND WERE PREPARED BY ME OR UNDER MY DIRECTION AND ARE BASED ON ACTUAL FIELD SURVEYS PERFORMED UNDER MY DIRECTION FROM JANUARY 2000 THROUGH JULY 2001. CONFORMANCE WITH THE STATE OF NEW MEXICO'S MINIMUM STANDARDS FOR RIGHT-OF-WAY SURVEYING WILL OCCUR FOLLOWING ACTUAL ACQUISITION OF RIGHT-OF-WAY REQUIRED BY PROJECT NUMBER NH-4007(001).

Ruan S. Bacigalupa
 RUAN S. BACIGALUPA, NMP# No. 11462
 Parsons Brinckerhoff Quade & Douglas Inc.
 5801 Osuna Rd. N.E.
 Albuquerque, N.M. 87109



FOR OWNERS NAMES AND AREAS FOR PARCEL NUMBERS SHOWN SEE SHEETS 1B TO 1Q OF 75.

FINAL MAP JAN. 15, 2003
DATE

NO.	DESCRIPTION	DATE	BY
1	REVISED OWNERSHIP 28-27, 28-27-NRW	7/15/03	RSB

REVISIONS (OR CHANGE NOTICES)

Right-of-Way Maps Prepared By:
 DATE: MARCH, 2001
 PB JOB No. 33474

 5801 Osuna Rd. NE - Suite 200
 Albuquerque, NM 87109 - (505) 881-5357

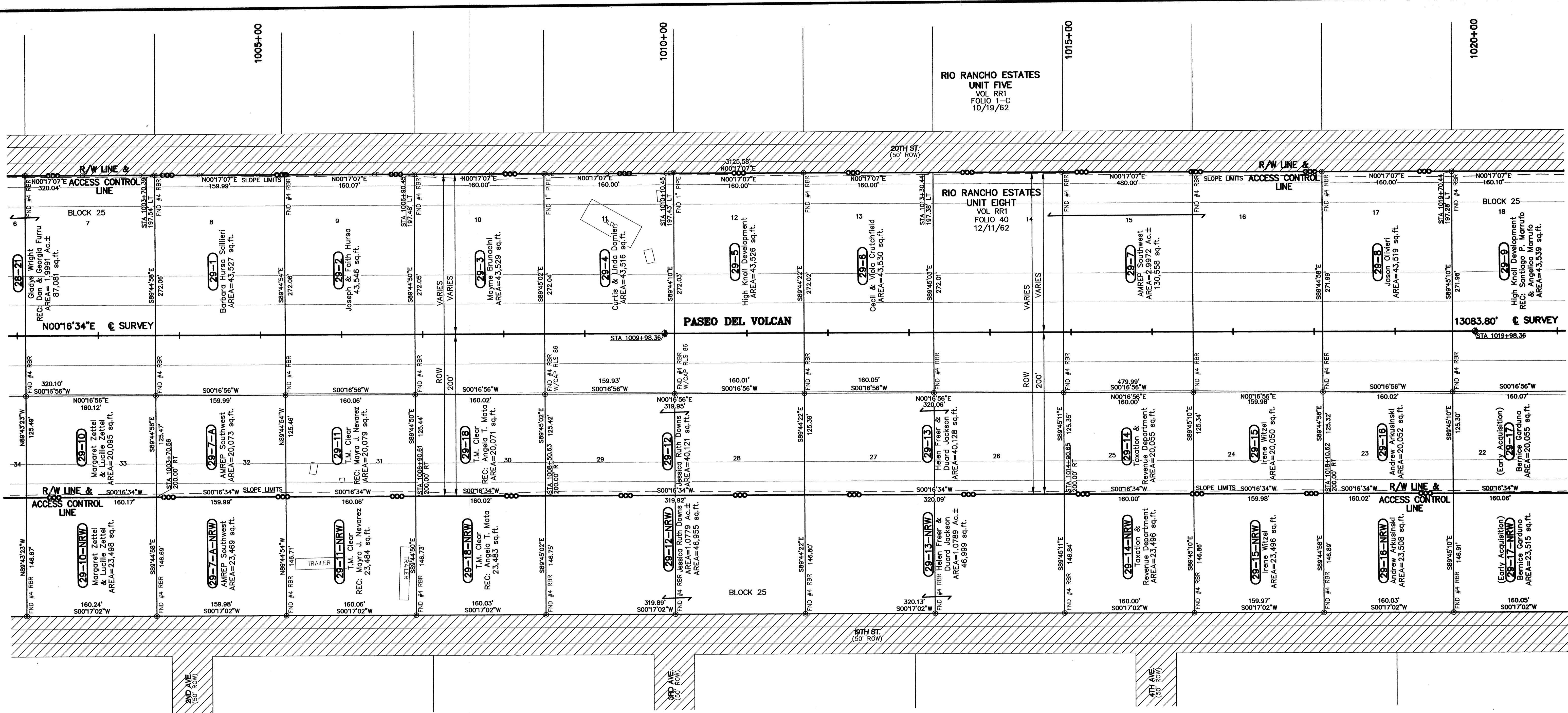
**TOWNSHIP 12 NORTH, RANGE 2 EAST (Proj.)
 TOWN OF ALAMEDA GRANT**

**ACCESS CONTROLLED
 PCN 2607**

NEW MEXICO STATE HIGHWAY COMMISSION
RIGHT-OF-WAY MAP
 NEW MEXICO PROJECT NO.
NH-4007(001)
 SANDOVAL COUNTY
 SCALE 1"=60'
SHEET 28 OF 75

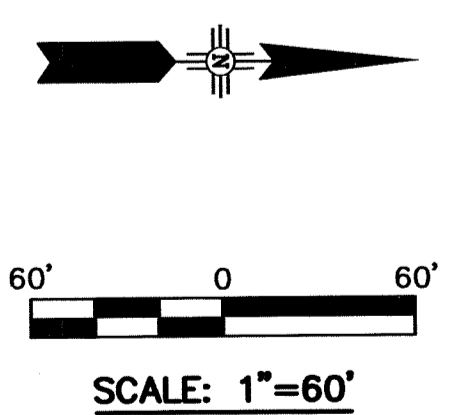
15

G:\PDA\RDV-MAPPING\RDV-SHTS\RDV-FW-29.dwg 01/10/2003 10:18:47 AM MST



- NOTES**
- ALL DISTANCES ARE HORIZONTAL GROUND DISTANCES.
 - BEARINGS ARE NEW MEXICO STATE PLANE GRID, CENTRAL ZONE (NAD 83).
 - BASIS OF BEARING: N35°19'12"E FROM NATIONAL GEODETIC SURVEY 3D MONUMENT "S 1982 S 424" TO N.M. STATE HIGHWAY COMM. BRASS CAP "STA. NM-44-RIA".
 - ALL STATIONS AND OFFSETS SHOWN ARE TO SURVEY CENTERLINE UNLESS OTHERWISE NOTED.

- LEGEND**
- DENOTES CENTERLINE MONUMENT SET THIS SURVEY 2-1/2" ALUMINUM CAP ON REBAR STAMPED "PASEO DEL VOLCAN CENTERLINE NMP5 11462 NMP NH-4007(001)"
 - DENOTES FOUND BRASS CAP OR STONE
 - DENOTES FOUND PROPERTY CORNER, SEE MAP FOR DESCRIPTION
 - DENOTES SLOPE AS PER CONSTRUCTION PLANS, FILL OR CUT
 - DENOTES PROPOSED ACCESS CONTROL LINE AS PER NMP NH-4007(001)
 - DENOTES FENCE
 - DENOTES OVERHEAD ELECTRIC
 - EXISTING LOCAL STREET RIGHT-OF-WAY PER RIO RANCHO ESTATES PLATTING ACTION



SURVEYOR'S CERTIFICATE

I CERTIFY THAT I AM A REGISTERED PROFESSIONAL SURVEYOR AND THAT THESE RIGHT-OF-WAY MAPS ARE AN INTERIM PRODUCT OF PROJECT DESIGN DEVELOPMENT AND WERE PREPARED BY ME OR UNDER MY DIRECTION AND ARE BASED ON ACTUAL FIELD SURVEYS PERFORMED UNDER MY DIRECTION FROM JANUARY 2000 THROUGH JULY 2001. CONFORMANCE WITH THE STATE OF NEW MEXICO'S MINIMUM STANDARDS FOR RIGHT-OF-WAY SURVEYING WILL OCCUR FOLLOWING ACTUAL ACQUISITION OF RIGHT-OF-WAY REQUIRED BY PROJECT NUMBER NH-4007(001).

Ruan S. Bacigalupa
 RUAN S. BACIGALUPA, NMP5 No. 11462
 Parsons Brinckerhoff Quade & Douglas Inc.
 5801 Osuna Rd. N.E.
 Albuquerque, N.M. 87109

DATE: 1/15/03

FOR OWNERS NAMES AND AREAS FOR PARCEL NUMBERS SHOWN SEE SHEETS 1B TO 1Q OF 75.

FINAL MAP JAN. 15, 2003
DATE

NO.	DESCRIPTION	DATE	BY
1	REVISED 29-2, 29-3, 29-11, 29-11-NRW, OWNERSHIP 29-9	7/15/03	RSB
2	ADDED 29-18, 29-18-NRW		

REVISIONS (OR CHANGE NOTICES)

NEW MEXICO STATE HIGHWAY COMMISSION
RIGHT-OF-WAY MAP
 NEW MEXICO PROJECT NO.
NH-4007(001)
 SANDOVAL COUNTY
 SCALE 1"=60' SHEET 29 OF 75

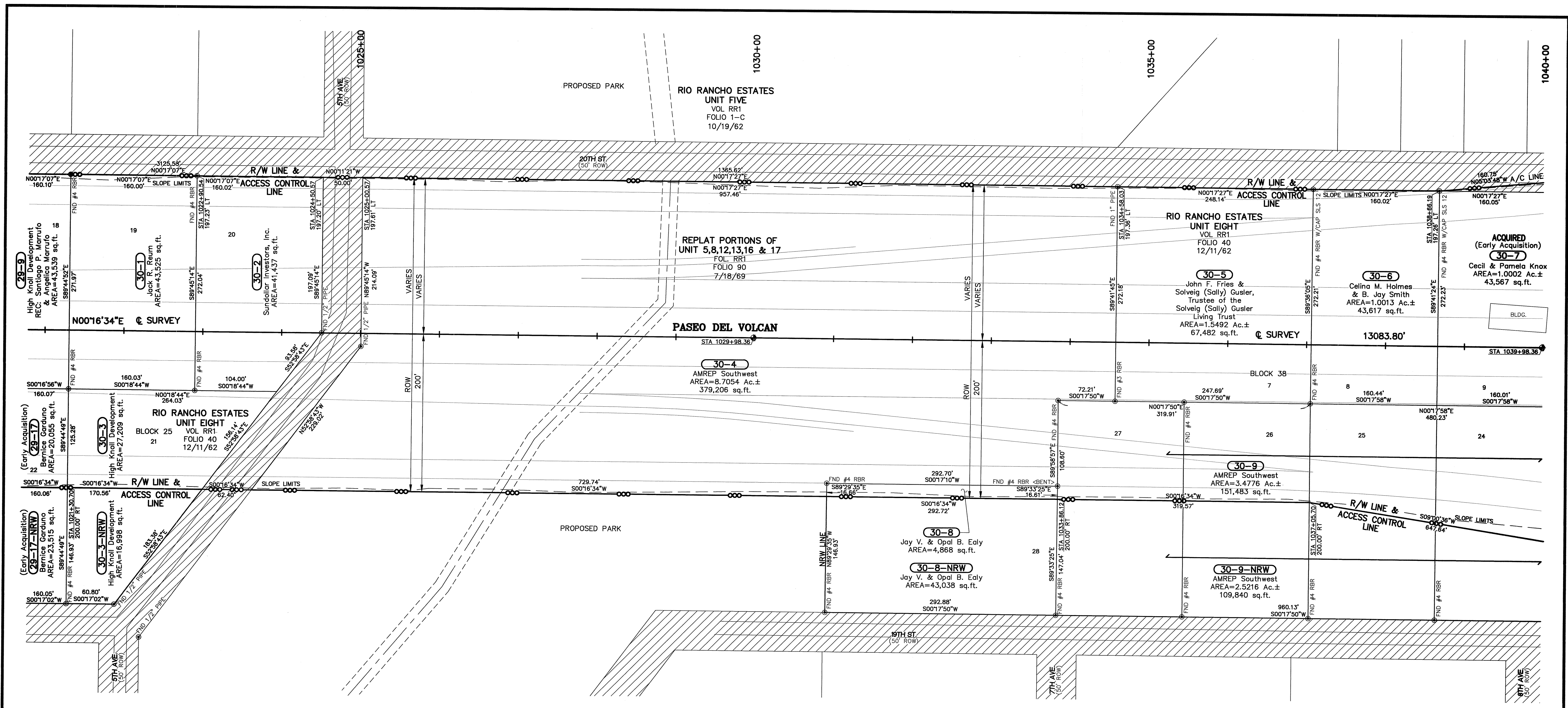
Right-of-Way Maps Prepared By:
 DATE: MARCH, 2001
 PB JOB No. 33474

5801 Osuna Rd. NE - Suite 200
 Albuquerque, NM 87109 - (505) 881-5357

TOWNSHIP 12 NORTH, RANGE 2 EAST (Proj.)
 TOWN OF ALAMEDA GRANT

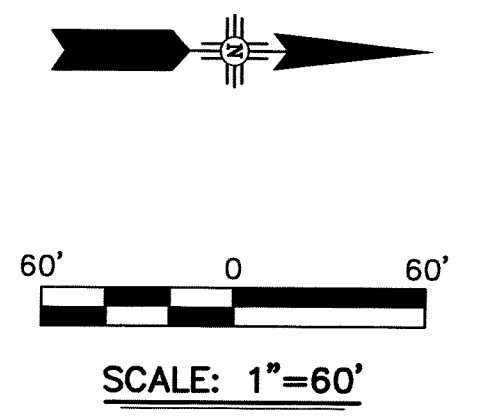
ACCESS CONTROLLED
 PCN 2607

15



- NOTES**
- ALL DISTANCES ARE HORIZONTAL GROUND DISTANCES.
 - BEARINGS ARE NEW MEXICO STATE PLANE GRID, CENTRAL ZONE (NAD 83).
 - BASIS OF BEARING: N35°19'12"E FROM NATIONAL GEODETIC SURVEY 3D MONUMENT "GPS 1982 S 424" TO N.M. STATE HIGHWAY COMM. BRASS CAP "STA. NH-44-RA".
 - ALL STATIONS AND OFFSETS SHOWN ARE TO SURVEY CENTERLINE UNLESS OTHERWISE NOTED.


- LEGEND**
- ⊕ DENOTES CENTERLINE MONUMENT SET THIS SURVEY 2-1/2" ALUMINUM CAP ON REBAR STAMPED "PASEO DEL VOLCAN CENTERLINE N.M.P.S. 11462 NMP NH-4007(001)"
 - ⊙ DENOTES FOUND BRASS CAP OR STONE
 - ⊙ DENOTES FOUND PROPERTY CORNER, SEE MAP FOR DESCRIPTION
 - DENOTES SLOPE AS PER CONSTRUCTION PLANS, FILL OR CUT
 - DENOTES PROPOSED ACCESS CONTROL LINE AS PER NMP NH-4007(001)
 - DENOTES FENCE
 - DENOTES OVERHEAD ELECTRIC
 - ▨ EXISTING LOCAL STREET RIGHT-OF-WAY PER RIO RANCHO ESTATES PLATTING ACTION
 - ACQUIRED DENOTES R/W PARCELS ACQUIRED TO DATE - AUGUST 2009



SURVEYOR'S CERTIFICATE

I CERTIFY THAT I AM A REGISTERED PROFESSIONAL SURVEYOR AND THAT THESE RIGHT-OF-WAY MAPS ARE AN INTERIM PRODUCT OF PROJECT DESIGN DEVELOPMENT AND WERE PREPARED BY ME OR UNDER MY DIRECTION AND ARE BASED ON ACTUAL FIELD SURVEYS PERFORMED UNDER MY DIRECTION FROM JANUARY 2000 THROUGH JULY 2001. CONFORMANCE WITH THE STATE OF NEW MEXICO'S MINIMUM STANDARDS FOR RIGHT-OF-WAY SURVEYING WILL OCCUR FOLLOWING ACTUAL ACQUISITION OF RIGHT-OF-WAY REQUIRED BY PROJECT NUMBER NH-4007(001).

Ruan S. Bacigalupa
 RUAN S. BACIGALUPA, N.M.P.S. No. 11462
 Parsons Brinckerhoff Quade & Douglas Inc.
 5801 Osuna Rd. N.E.
 Albuquerque, N.M. 87109



ACCESS CONTROLLED
 PCN 2607

FOR OWNERS NAMES AND AREAS FOR PARCEL NUMBERS SHOWN SEE SHEETS 1B TO 1Q OF 75.

FINAL MAP JAN. 15, 2003
 DATE

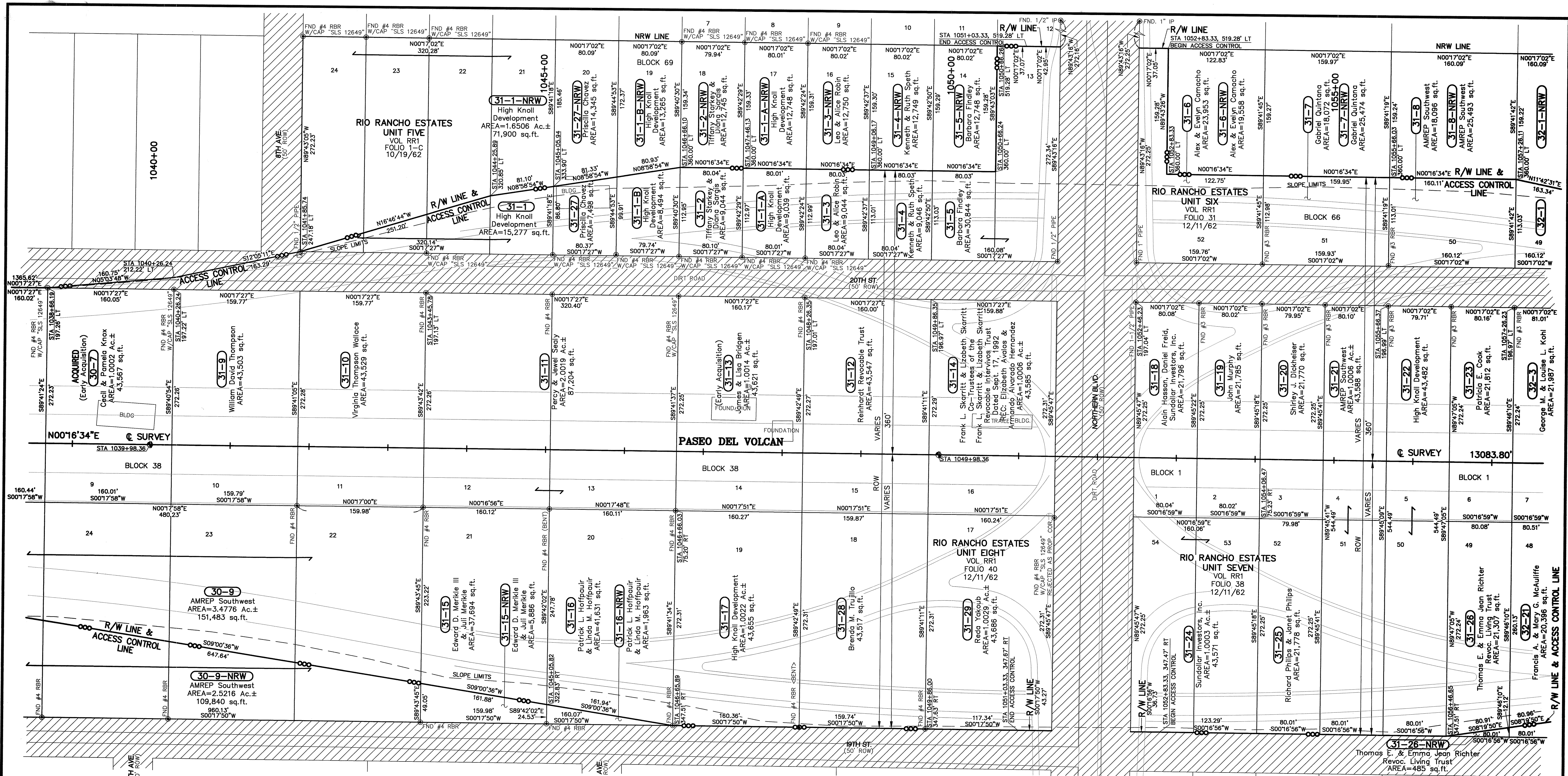
NO.	DESCRIPTION	DATE	BY
5			
4			
3			
2	ADDED ACQUISITION STATUS - AUGUST 2009 (SEE LEGEND)	9/4/09	RSB
1	REVISED OWNERSHIP 29-9, 30-3, 30-3-NRW, 30-5, 30-6	7/15/03	RSB

NEW MEXICO STATE HIGHWAY COMMISSION
RIGHT-OF-WAY MAP
 NEW MEXICO PROJECT NO.
NH-4007(001)
 SANDOVAL COUNTY
 SCALE 1"=60'
 SHEET 30 OF 75

Right-of-Way Maps Prepared By:
 DATE: MARCH, 2001
 PB JOB No. 33474

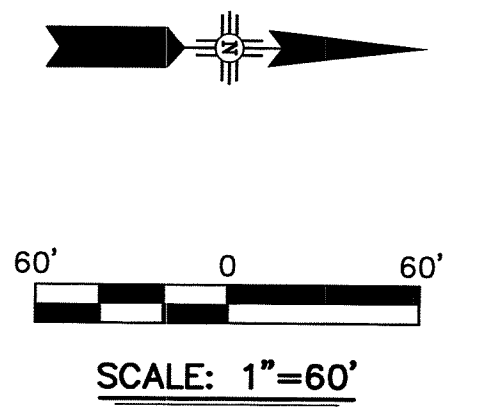
5801 Osuna Rd. NE - Suite 200
 Albuquerque, NM 87109 - (505) 881-5357

TOWNSHIP 12 NORTH, RANGE 2 EAST (Proj.)
 TOWN OF ALAMEDA GRANT



- NOTES**
- ALL DISTANCES ARE HORIZONTAL GROUND DISTANCES.
 - BEARINGS ARE NEW MEXICO STATE PLANE GRID, CENTRAL ZONE (NAD 83).
 - BASIS OF BEARING: N35°19'12"E FROM NATIONAL GEODETIC SURVEY 3D MONUMENT "GPS 1982 S 424" TO N.M. STATE HIGHWAY COMM. BRASS CAP "STA. NM-44-RIA".
 - ALL STATIONS AND OFFSETS SHOWN ARE TO SURVEY CENTERLINE UNLESS OTHERWISE NOTED.

- LEGEND**
- ⊕ DENOTES CENTERLINE MONUMENT SET THIS SURVEY 2-1/2" ALUMINUM CAP ON REBAR STAMPED "PASEO DEL VOLCAN CENTERLINE NMP5 11462 NMP NH-4007(001)"
 - ⊙ DENOTES FOUND BRASS CAP OR STONE
 - ⊙ DENOTES FOUND PROPERTY CORNER, SEE MAP FOR DESCRIPTION
 - DENOTES SLOPE AS PER CONSTRUCTION PLANS, FILL OR CUT
 - DENOTES PROPOSED ACCESS CONTROL LINE AS PER NMP NH-4007(001)
 - DENOTES FENCE
 - DENOTES OVERHEAD ELECTRIC
 - ▨ EXISTING LOCAL STREET RIGHT-OF-WAY PER RIO RANCHO ESTATES PLATTING ACTION
 - ACQUIRED DENOTES R/W PARCELS ACQUIRED TO DATE - AUGUST 2009




FOR OWNERS NAMES AND AREAS FOR PARCEL NUMBERS SHOWN SEE SHEETS 1B TO 1Q OF 75.

SURVEYOR'S CERTIFICATE

I CERTIFY THAT I AM A REGISTERED PROFESSIONAL SURVEYOR AND THAT THESE RIGHT-OF-WAY MAPS ARE AN INTERIM PRODUCT OF PROJECT DESIGN DEVELOPMENT AND WERE PREPARED BY ME OR UNDER MY DIRECTION AND ARE BASED ON ACTUAL FIELD SURVEYS PERFORMED UNDER MY DIRECTION FROM JANUARY 2000 THROUGH JULY 2001. CONFORMANCE WITH THE STATE OF NEW MEXICO'S MINIMUM STANDARDS FOR RIGHT-OF-WAY SURVEYING WILL OCCUR FOLLOWING ACTUAL ACQUISITION OF RIGHT-OF-WAY REQUIRED BY PROJECT NUMBER NH-4007(001).

Ruan S. Bacigalupa 1/15/03
 RUAN S. BACIGALUPA, NMP5 11462
 Parsons Brinckerhoff Quade & Douglas Inc.
 5801 Osuna Rd. N.E.
 Albuquerque, N.M. 87109



FINAL MAP JAN. 15, 2003
 DATE

NO.	DESCRIPTION	DATE	BY
1	ADDED ACQUISITION STATUS - AUGUST 2009 (SEE LEGEND)	9/4/09	RSB
2	REVISED 31-1, 31-1-NRW, 31-17, OWNER 31-7, 31-7-NRW, 31-14	7/15/03	RSB
3	ADDED 31-1-B, 31-1-B-NRW, 31-27, 31-27-NRW, 31-29, 31-29		

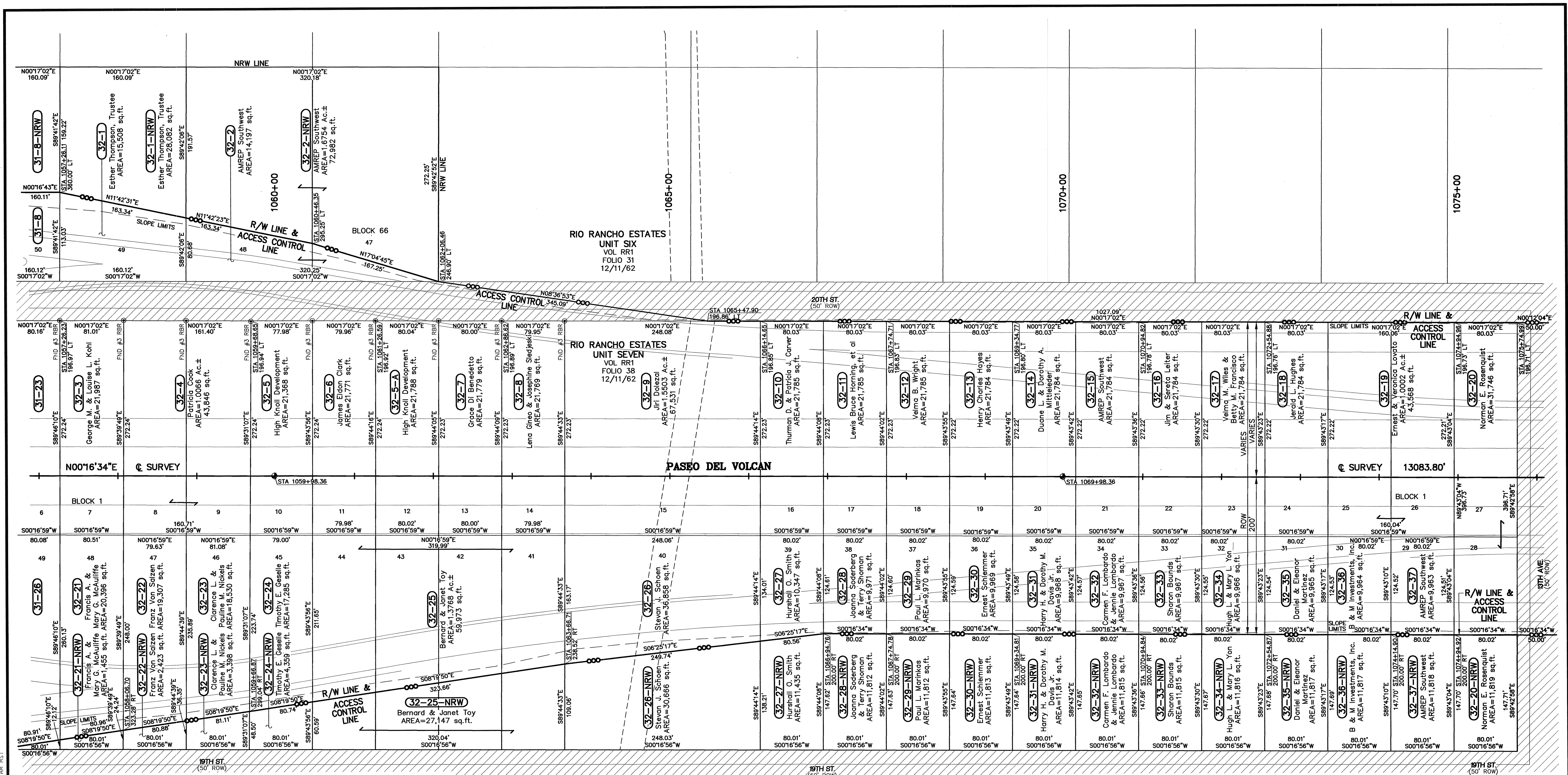
NEW MEXICO STATE HIGHWAY COMMISSION
RIGHT-OF-WAY MAP
 NEW MEXICO PROJECT NO.
NH-4007(001)
 SANDOVAL COUNTY
 SCALE 1"=60'
 SHEET 31 OF 75

Right-of-Way Maps Prepared By:
 DATE: MARCH, 2001
 PB JOB NO. 33474

 5801 Osuna Rd. NE - Suite 200
 Albuquerque, NM 87109 - (505) 881-5357

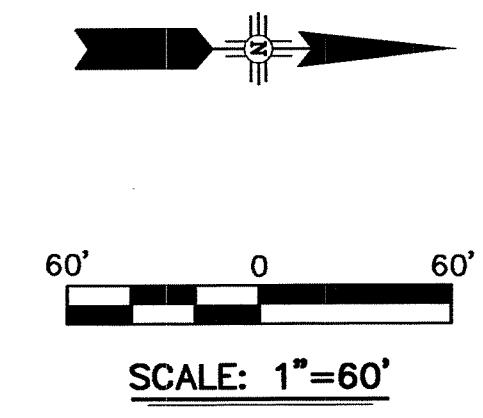
TOWNSHIP 12 NORTH, RANGE 2 EAST (Proj.)
TOWN OF ALAMEDA GRANT

ACCESS CONTROLLED
PCN 2607



- NOTES**
- ALL DISTANCES ARE HORIZONTAL GROUND DISTANCES.
 - BEARINGS ARE NEW MEXICO STATE PLANE GRID, CENTRAL ZONE (NAD 83).
 - BASIS OF BEARING: N35°19'12"E FROM NATIONAL GEODETIC SURVEY 3D MONUMENT TO N.M. STATE HIGHWAY COMM. BRASS CAP "STA. NM-44-RIA".
 - ALL STATIONS AND OFFSETS SHOWN ARE TO SURVEY CENTERLINE UNLESS OTHERWISE NOTED.

- LEGEND**
- ◆ DENOTES CENTERLINE MONUMENT SET THIS SURVEY 2-1/2" ALUMINUM CAP ON REBAR STAMPED "PASEO DEL VOLCAN CENTERLINE NMP5 11462 NMP NH-4007(001)"
 - △ DENOTES FOUND BRASS CAP OR STONE
 - DENOTES FOUND PROPERTY CORNER, SEE MAP FOR DESCRIPTION
 - - - DENOTES SLOPE AS PER CONSTRUCTION PLANS, FILL OR CUT
 - DENOTES PROPOSED ACCESS CONTROL LINE AS PER NMP NH-4007(001)
 - x DENOTES FENCE
 - OE DENOTES OVERHEAD ELECTRIC
 - EXISTING LOCAL STREET RIGHT-OF-WAY PER RIO RANCHO ESTATES PLATTING ACTION



FOR OWNERS NAMES AND AREAS FOR PARCEL NUMBERS SHOWN SEE SHEETS 1B TO 1Q OF 75.

SURVEYOR'S CERTIFICATE

I CERTIFY THAT I AM A REGISTERED PROFESSIONAL SURVEYOR AND THAT THESE RIGHT-OF-WAY MAPS ARE AN INTERIM PRODUCT OF PROJECT DESIGN DEVELOPMENT AND WERE PREPARED BY ME OR UNDER MY DIRECTION AND ARE BASED ON ACTUAL FIELD SURVEYS PERFORMED UNDER MY DIRECTION FROM JANUARY 2000 THROUGH JULY 2001. CONFORMANCE WITH THE STATE OF NEW MEXICO'S MINIMUM STANDARDS FOR RIGHT-OF-WAY SURVEYING WILL OCCUR FOLLOWING ACTUAL ACQUISITION OF RIGHT-OF-WAY REQUIRED BY PROJECT NUMBER NH-4007(001).

Ruan S. Bacigalupa
 RUAN S. BACIGALUPA, NMP No. 11462
 Parsons Brinckerhoff Quade & Douglas Inc.
 5801 Osuna Rd. N.E.
 Albuquerque, N.M. 87109
 DATE: 1/15/03



FINAL MAP JAN. 15, 2003
 DATE

NO.	DESCRIPTION	DATE	BY
5			
4			
3			
2			
1			


NEW MEXICO STATE HIGHWAY COMMISSION
RIGHT-OF-WAY MAP
 NEW MEXICO PROJECT NO.
NH-4007(001)
 SANDOVAL COUNTY
 SCALE 1"=60' SHEET 32 OF 75

Right-of-Way Maps Prepared By:
 DATE: MARCH, 2001
 PB JOB No. 33474

 5801 Osuna Rd. NE - Suite 200
 Albuquerque, NM 87109 - (505) 881-5357

**TOWNSHIP 12 NORTH, RANGE 2 EAST (Proj.)
 TOWN OF ALAMEDA GRANT**

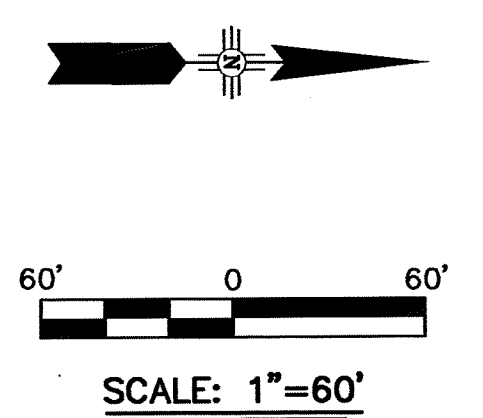
**ACCESS CONTROLLED
 PCN 2607**



G:\PDV\RDV-MAPPING\RDV-SHTS\PDV-RV-33.rdw 01/10/2003 10:21:35 AM NST
 Right-of-Way Maps Prepared By:
 DATE: MARCH, 2001
 PB JOB No. 33474
PB Parsons Brinckerhoff
 5801 Osuna Rd. NE Suite 200
 Albuquerque, NM 87109 - (505) 881-5357

- NOTES**
- ALL DISTANCES ARE HORIZONTAL GROUND DISTANCES.
 - BEARINGS ARE NEW MEXICO STATE PLANE GRID, CENTRAL ZONE (NAD 83).
 - BASIS OF BEARING: $N35^{\circ}19'12''E$ FROM NATIONAL GEODETIC SURVEY 3D MONUMENT TO N.M. STATE HIGHWAY COMM. BRASS CAP "STA. NM-44-RIA".
 - ALL STATIONS AND OFFSETS SHOWN ARE TO SURVEY CENTERLINE UNLESS OTHERWISE NOTED.

- LEGEND**
- DENOTES CENTERLINE MONUMENT SET THIS SURVEY 2-1/2" ALUMINUM CAP ON REBAR STAMPED "PASEO DEL VOLCAN CENTERLINE NMP5 11462 NMP NH-4007(001)"
 - DENOTES FOUND BRASS CAP OR STONE
 - DENOTES FOUND PROPERTY CORNER, SEE MAP FOR DESCRIPTION
 - DENOTES SLOPE AS PER CONSTRUCTION PLANS, FILL OR CUT
 - DENOTES PROPOSED ACCESS CONTROL LINE AS PER NMP NH-4007(001)
 - DENOTES FENCE
 - DENOTES OVERHEAD ELECTRIC
 - EXISTING LOCAL STREET RIGHT-OF-WAY PER RIO RANCHO ESTATES PLATTING ACTION




TOWNSHIP 12 NORTH, RANGE 2 EAST (Proj.)
TOWN OF ALAMEDA GRANT

SURVEYOR'S CERTIFICATE

I CERTIFY THAT I AM A REGISTERED PROFESSIONAL SURVEYOR AND THAT THESE RIGHT-OF-WAY MAPS ARE AN INTERIM PRODUCT OF PROJECT DESIGN DEVELOPMENT AND WERE PREPARED BY ME OR UNDER MY DIRECTION AND ARE BASED ON ACTUAL FIELD SURVEYS PERFORMED UNDER MY DIRECTION FROM JANUARY 2000 THROUGH JULY 2001. CONFORMANCE WITH THE STATE OF NEW MEXICO'S MINIMUM STANDARDS FOR RIGHT-OF-WAY SURVEYING WILL OCCUR FOLLOWING ACTUAL ACQUISITION OF RIGHT-OF-WAY REQUIRED BY PROJECT NUMBER NH-4007(001).

Ruan S. Bacigalupa 1/15/03
 RUAN S. BACIGALUPA, NMP# No. 14462
 Parsons Brinckerhoff Quade & Douglas Inc.
 5801 Osuna Rd. N.E.
 Albuquerque, N.M. 87109

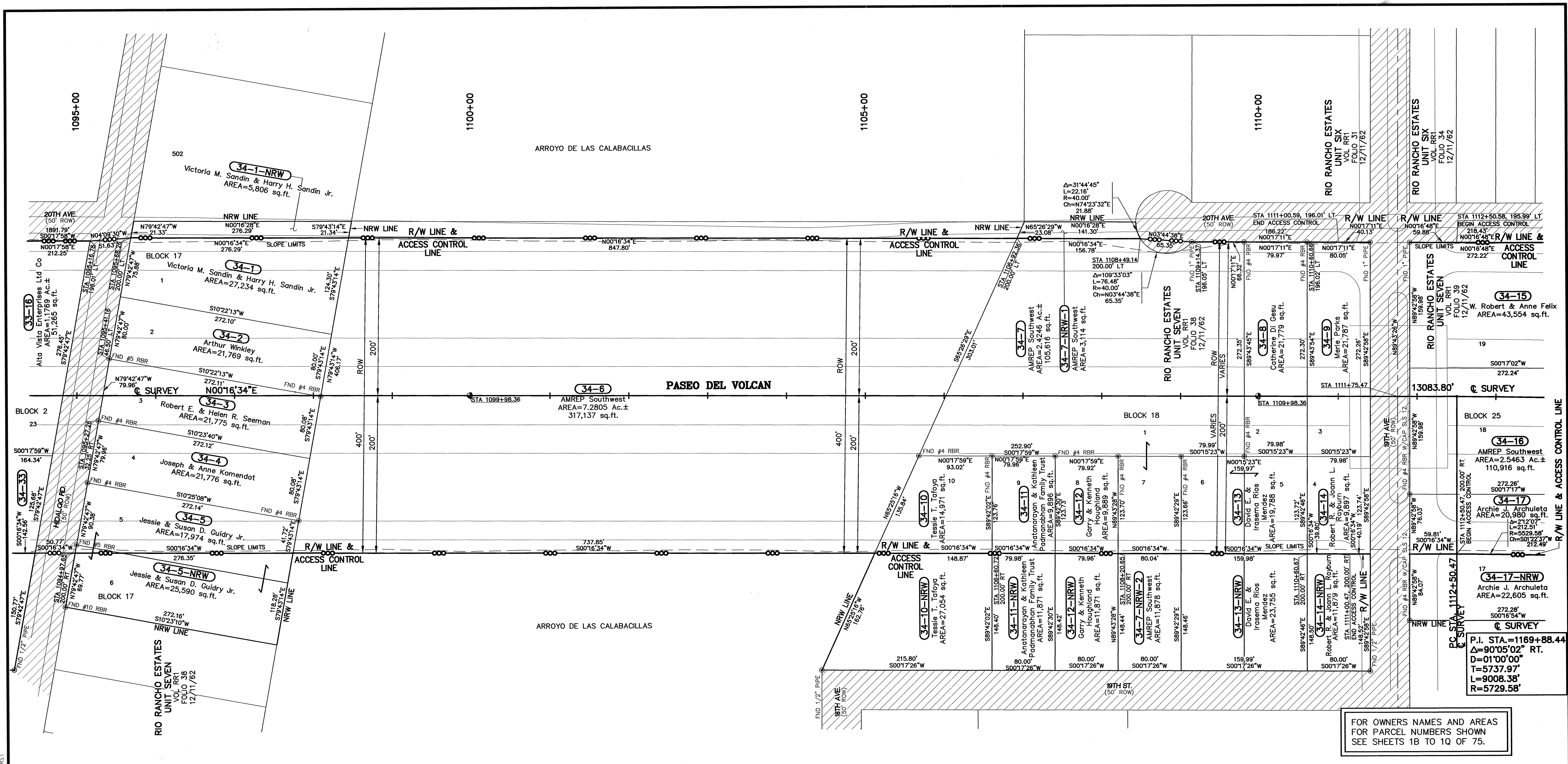


FINAL MAP JAN. 15, 2003
 DATE

NO.	DESCRIPTION	DATE	BY
5			
4			
3			
2			
1			

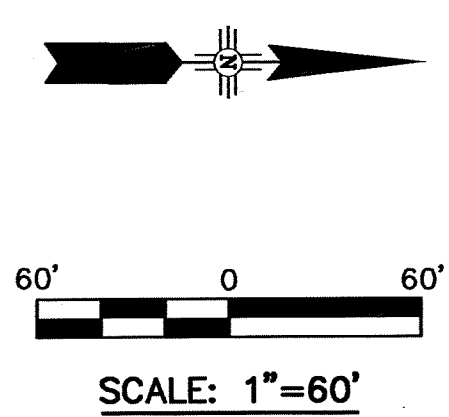
NEW MEXICO STATE HIGHWAY COMMISSION
RIGHT-OF-WAY MAP
 NEW MEXICO PROJECT NO.
NH-4007(001)
 SANDOVAL COUNTY
 SCALE 1"=60' SHEET 33 OF 75

ACCESS CONTROLLED
PCN 2607



- NOTES**
- ALL DISTANCES ARE HORIZONTAL GROUND DISTANCES.
 - BEARINGS ARE NEW MEXICO STATE PLANE GRID, CENTRAL ZONE (NAD 83).
 - BASIS OF BEARING: N35°19'12"E FROM NATIONAL GEODETIC SURVEY 3D MONUMENT "GPS 1982 S 424" TO N.M. STATE HIGHWAY COMM. BRASS CAP "STA. NM-44-RIA".
 - ALL STATIONS AND OFFSETS SHOWN ARE TO SURVEY CENTERLINE UNLESS OTHERWISE NOTED.


- LEGEND**
- ◆ DENOTES CENTERLINE MONUMENT SET THIS SURVEY 2-1/2" ALUMINUM CAP ON REBAR STAMPED "PASEO DEL VOLCAN CENTERLINE NMP5 11462 NMP NH-4007(001)"
 - △ DENOTES FOUND BRASS CAP OR STONE
 - DENOTES FOUND PROPERTY CORNER, SEE MAP FOR DESCRIPTION
 - DENOTES SLOPE AS PER CONSTRUCTION PLANS, FILL OR CUT
 - DENOTES PROPOSED ACCESS CONTROL LINE AS PER NMP NH-4007(001)
 - ✕ DENOTES FENCE
 - OE DENOTES OVERHEAD ELECTRIC
 - ▨ EXISTING LOCAL STREET RIGHT-OF-WAY PER RIO RANCHO ESTATES PLATTING ACTION



SURVEYOR'S CERTIFICATE

I CERTIFY THAT I AM A REGISTERED PROFESSIONAL SURVEYOR AND THAT THESE RIGHT-OF-WAY MAPS ARE AN INTERIM PRODUCT OF PROJECT DESIGN DEVELOPMENT AND WERE PREPARED BY ME OR UNDER MY DIRECTION AND ARE BASED ON ACTUAL FIELD SURVEYS PERFORMED UNDER MY DIRECTION FROM JANUARY 2000 THROUGH JULY 2001. CONFORMANCE WITH THE STATE OF NEW MEXICO'S MINIMUM STANDARDS FOR RIGHT-OF-WAY SURVEYING WILL OCCUR FOLLOWING ACTUAL ACQUISITION OF RIGHT-OF-WAY REQUIRED BY PROJECT NUMBER NH-4007(001).

Ruan S. Bacigalupa
 RUAN S. BACIGALUPA, NMP No. 11462
 Parsons Brinckerhoff Quade & Douglas Inc.
 5801 Osuna Rd. N.E.
 Albuquerque, N.M. 87109
 DATE: 1/15/03



FINAL MAP JAN. 15, 2003

DATE

NO.	DESCRIPTION	DATE	BY
1			
2			
3			
4			

NEW MEXICO STATE HIGHWAY COMMISSION
RIGHT-OF-WAY MAP
 NEW MEXICO PROJECT NO.
NH-4007(001)
 SANDOVAL COUNTY
 SCALE 1"=60'
 SHEET 34 OF 75

TOWNSHIP 12 NORTH, RANGE 2 EAST (Proj.)
 TOWN OF ALAMEDA GRANT

ACCESS CONTROLLED
 PCN 2607

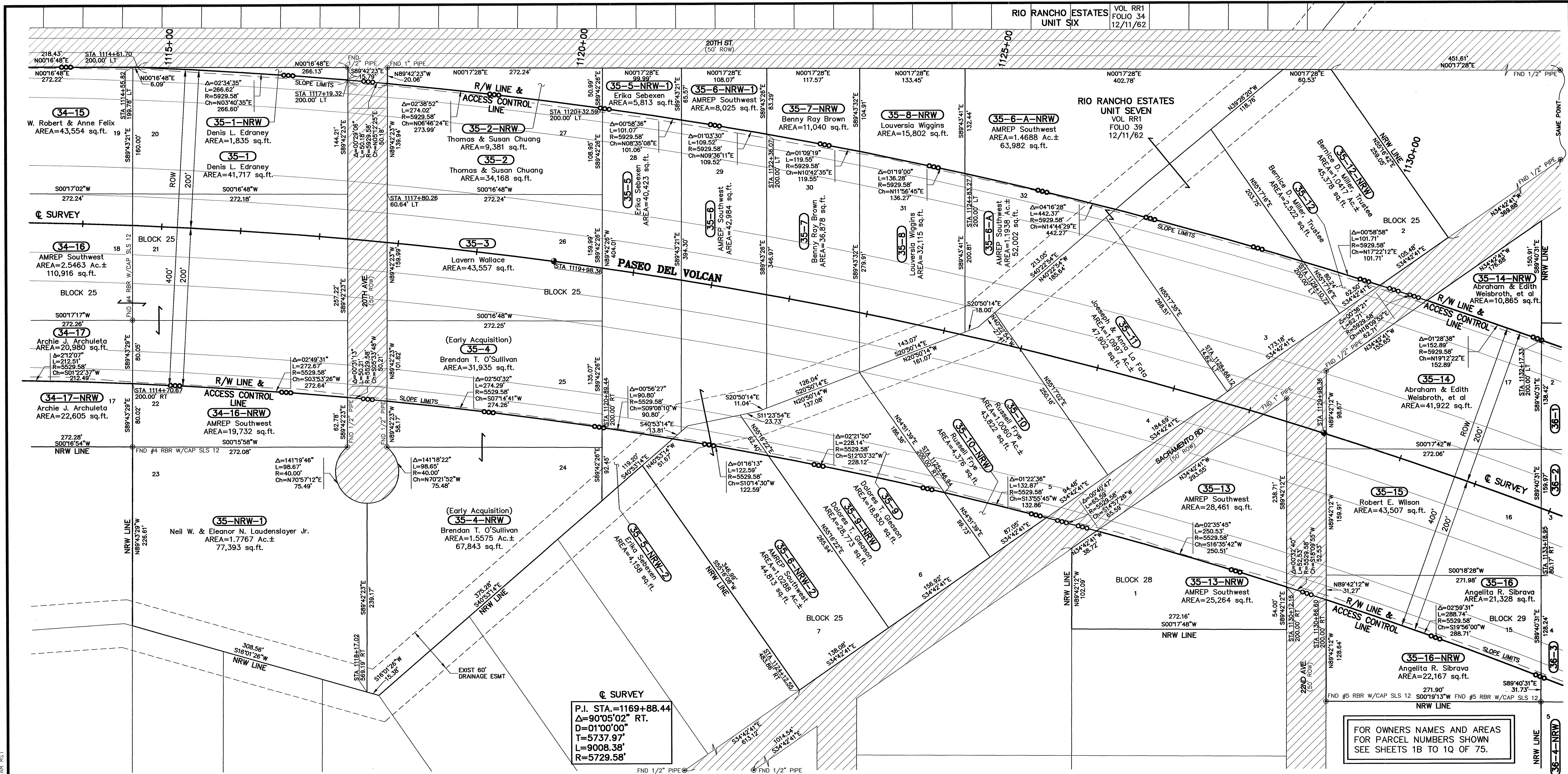
Right-of-Way Maps Prepared By:
 DATE: MARCH, 2001
 PB JOB No. 33474

 5801 Osuna Rd. NE Suite 200
 Albuquerque, NM 87109 - (505) 881-5357

FOR OWNERS NAMES AND AREAS FOR PARCEL NUMBERS SHOWN SEE SHEETS 1B TO 1Q OF 75.

P.I. STA.=1169+88.44
 Δ=90°05'02" RT.
 D=01'00'00"
 T=5737.97'
 L=9008.38'
 R=5729.58'

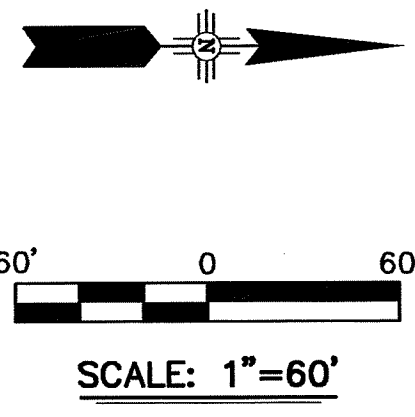
G:\PDR\RDV-MAPPING\RDV-SHTS\RDV-RW-34.dwg 01/10/2003 10:21:45 AM NST



Q SURVEY
 P.I. STA.=1169+88.44
 Δ=90°05'02" RT.
 D=01'00'00"
 T=5737.97'
 L=9008.38'
 R=5729.58'

- NOTES**
- ALL DISTANCES ARE HORIZONTAL GROUND DISTANCES.
 - BEARINGS ARE NEW MEXICO STATE PLANE GRID, CENTRAL ZONE (NAD 83).
 - BASIS OF BEARING: N35°12'12"E FROM NATIONAL GEODETIC SURVEY 3D MONUMENT "GPS 1982 S 424" TO N.M. STATE HIGHWAY COMM. BRASS CAP "STA. NH-44-RIA".
 - ALL STATIONS AND OFFSETS SHOWN ARE TO SURVEY CENTERLINE UNLESS OTHERWISE NOTED.


- LEGEND**
- ⊙ DENOTES CENTERLINE MONUMENT SET THIS SURVEY 2-1/2" ALUMINUM CAP ON REBAR STAMPED "PASEO DEL VOLCAN CENTERLINE NMP# 11462 NMP NH-4007(001)"
 - △ DENOTES FOUND BRASS CAP OR STONE
 - ⊙ DENOTES FOUND PROPERTY CORNER, SEE MAP FOR DESCRIPTION
 - PL DENOTES PROPERTY LINE
 - DENOTES SLOPE AS PER CONSTRUCTION PLANS, FILL OR CUT
 - DENOTES PROPOSED ACCESS CONTROL LINE AS PER NMP NH-4007(001)
 - DENOTES FENCE
 - DENOTES OVERHEAD ELECTRIC
 - ▨ EXISTING LOCAL STREET RIGHT-OF-WAY PER RIO RANCHO ESTATES PLATTING ACTION



SURVEYOR'S CERTIFICATE

I CERTIFY THAT I AM A REGISTERED PROFESSIONAL SURVEYOR AND THAT THESE RIGHT-OF-WAY MAPS ARE AN INTERIM PRODUCT OF PROJECT DESIGN DEVELOPMENT AND WERE PREPARED BY ME OR UNDER MY DIRECTION AND ARE BASED ON ACTUAL FIELD SURVEYS PERFORMED UNDER MY DIRECTION FROM JANUARY 2000 THROUGH JULY 2001. CONFORMANCE WITH THE STATE OF NEW MEXICO'S MINIMUM STANDARDS FOR RIGHT-OF-WAY SURVEYING WILL OCCUR FOLLOWING ACTUAL ACQUISITION OF RIGHT-OF-WAY REQUIRED BY PROJECT NUMBER NH-4007(001).

Ruan S. Bacigalupa 1/15/03
 RUAN S. BACIGALUPA, N.M.S. No. 11462
 Parsons Brinckerhoff Quade & Douglas Inc.
 5801 Osuna Rd. N.E.
 Albuquerque, N.M. 87109



FINAL MAP JAN. 15, 2003
DATE

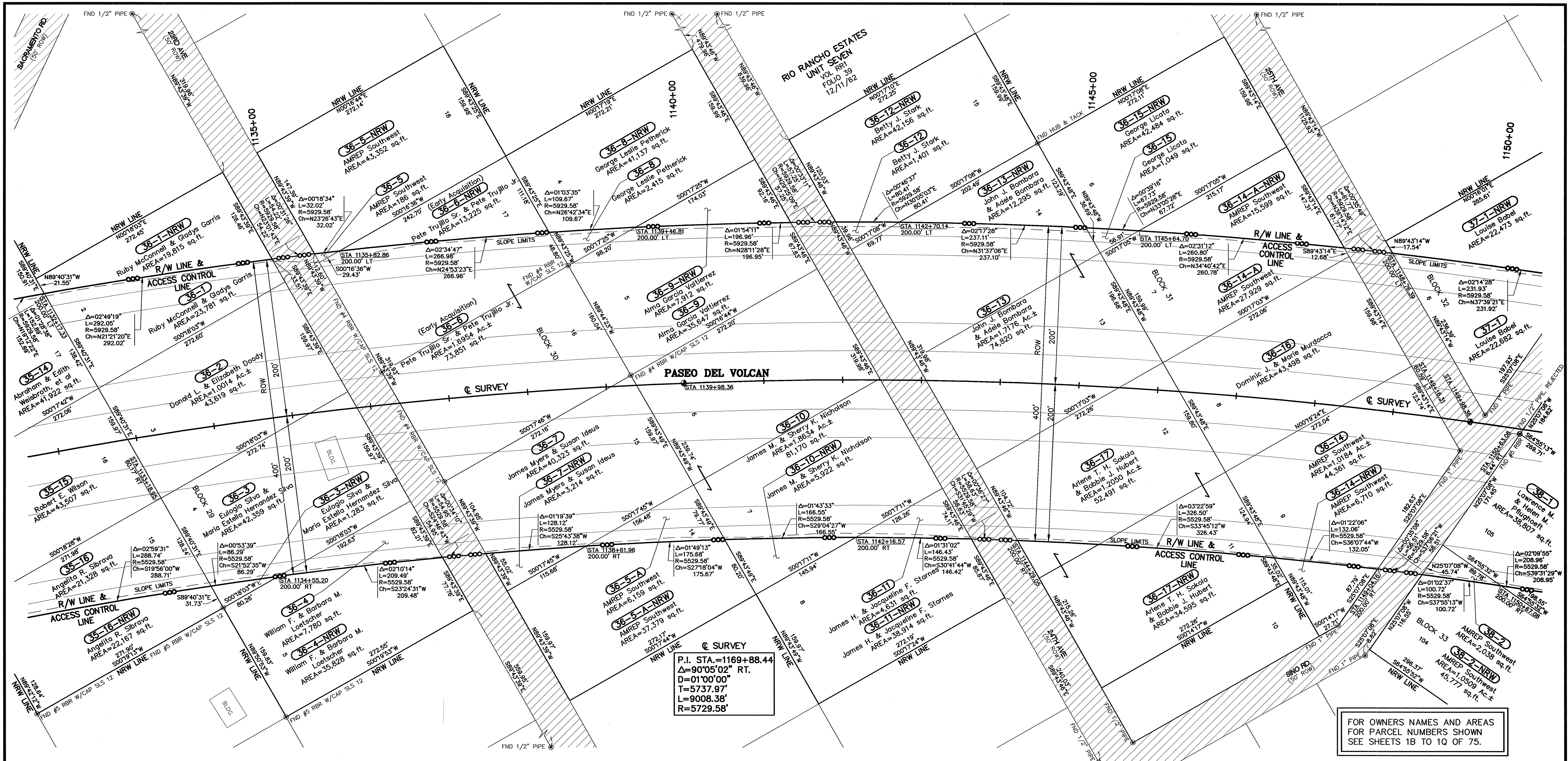
NO.	DESCRIPTION	DATE	BY
5			
4			
3			
2			
1			

REVISIONS (OR CHANGE NOTICES)
 NEW MEXICO STATE HIGHWAY COMMISSION
RIGHT-OF-WAY MAP
 NEW MEXICO PROJECT NO.
NH-4007(001)
 SANDOVAL COUNTY
 SCALE 1"=60' SHEET 35 OF 75

**TOWNSHIP 12 NORTH, RANGE 2 EAST (Proj.)
TOWN OF ALAMEDA GRANT**

**ACCESS CONTROLLED
PCN 2607**

Right-of-Way Maps Prepared By:
PB Parsons Brinckerhoff
 5801 Osuna Rd. NE - Suite 200
 Albuquerque, NM 87109 - (505) 881-5357

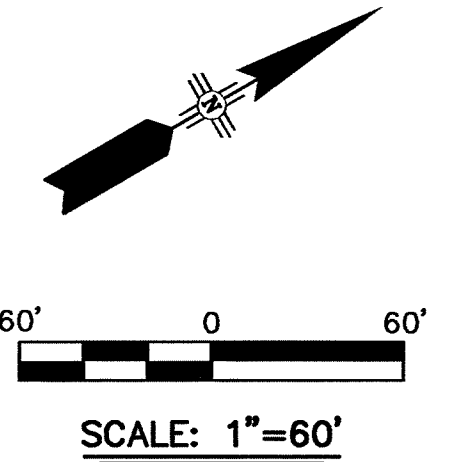


P.I. STA.=1169+88.44
 $\Delta=90^{\circ}05'02''$ RT.
 $D=01^{\circ}00'00''$
 $T=5737.97'$
 $L=9008.38'$
 $R=5729.58'$

FOR OWNERS NAMES AND AREAS
 FOR PARCEL NUMBERS SHOWN
 SEE SHEETS 1B TO 1Q OF 75.

- NOTES**
- ALL DISTANCES ARE HORIZONTAL GROUND DISTANCES.
 - BEARINGS ARE NEW MEXICO STATE PLANE GRID, CENTRAL ZONE (NAD 83).
 - BASIS OF BEARING: $N35^{\circ}19'12''E$ FROM NATIONAL GEODETIC SURVEY 3D MONUMENT "GPS 1902 S 424" TO N.M. STATE HIGHWAY COMM. BRASS CAP "STA. NM-44-RIA".
 - ALL STATIONS AND OFFSETS SHOWN ARE TO SURVEY CENTERLINE UNLESS OTHERWISE NOTED.

- LEGEND**
- ⊕ DENOTES CENTERLINE MONUMENT SET THIS SURVEY 2-1/2" ALUMINUM CAP ON REBAR STAMPED "PASEO DEL VOLCAN CENTERLINE NMP5 11462 NMP NH-4007(001)"
 - ⚠ DENOTES FOUND BRASS CAP OR STONE
 - ⊙ DENOTES FOUND PROPERTY CORNER, SEE MAP FOR DESCRIPTION
 - DENOTES SLOPE AS PER CONSTRUCTION PLANS, FILL OR CUT
 - DENOTES PROPOSED ACCESS CONTROL LINE AS PER NMP NH-4007(001)
 - DENOTES FENCE
 - DENOTES OVERHEAD ELECTRIC
 - ▨ EXISTING LOCAL STREET RIGHT-OF-WAY PER RIO RANCHO ESTATES PLATTING ACTION



SURVEYOR'S CERTIFICATE

I CERTIFY THAT I AM A REGISTERED PROFESSIONAL SURVEYOR AND THAT THESE RIGHT-OF-WAY MAPS ARE AN INTERIM PRODUCT OF PROJECT DESIGN DEVELOPMENT AND WERE PREPARED BY ME OR UNDER MY DIRECTION AND ARE BASED ON ACTUAL FIELD SURVEYS PERFORMED UNDER MY DIRECTION FROM JANUARY 2000 THROUGH JULY 2001. CONFORMANCE WITH THE STATE OF NEW MEXICO'S MINIMUM STANDARDS FOR RIGHT-OF-WAY SURVEYING WILL OCCUR FOLLOWING ACTUAL ACQUISITION OF RIGHT-OF-WAY REQUIRED BY PROJECT NUMBER NH-4007(001).

Ruan S. Bacigalupa 1/15/03
 RUAN S. BACIGALUPA, NMEES No. 11462
 Parsons Brinckerhoff Quade & Douglas Inc.
 5801 Osuna Rd. N.E.
 Albuquerque, N.M. 87109



FINAL MAP JAN. 15, 2003
 DATE

NO.	DESCRIPTION	DATE	BY
5			
4			
3			
2			
1			

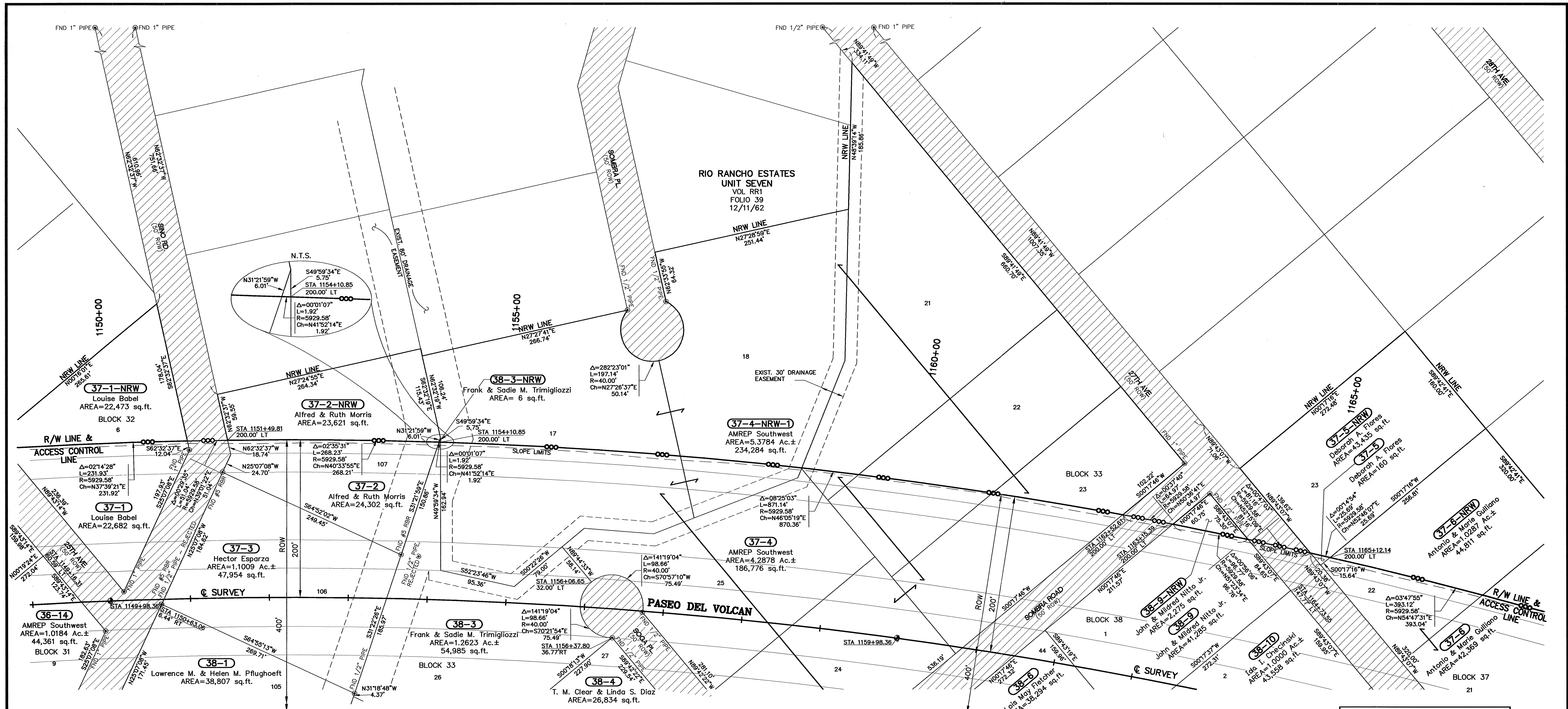
NEW MEXICO STATE HIGHWAY COMMISSION
RIGHT-OF-WAY MAP
 NEW MEXICO PROJECT NO.
NH-4007(001)
 SANDOVAL COUNTY
 SCALE 1"=60' SHEET 36 OF 75

Right-of-Way Maps Prepared By:
 DATE: MARCH, 2001
 PB JOB No. 33474

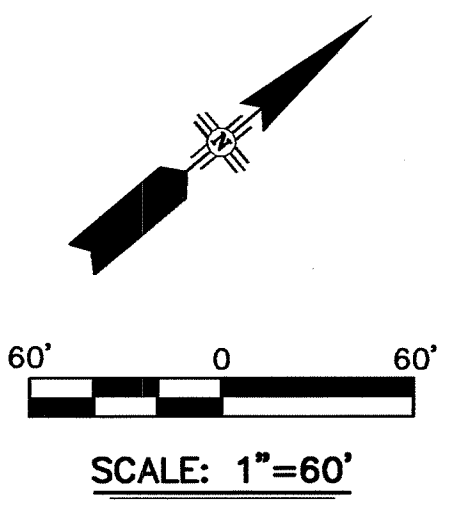
5801 Osuna Rd. NE - Suite 200
 Albuquerque, NM 87109 - (505) 881-5357

**TOWNSHIP 12 NORTH, RANGE 2 EAST (Proj.)
 TOWN OF ALAMEDA GRANT**

**ACCESS CONTROLLED
 PCN 2607**



C SURVEY
 P.I. STA.=1169+88.44
 Δ=90°05'02" RT.
 D=01'00'00"
 T=5737.97'
 L=9008.38'
 R=5729.58'




- NOTES**
- ALL DISTANCES ARE HORIZONTAL GROUND DISTANCES.
 - BEARINGS ARE NEW MEXICO STATE PLANE GRID, CENTRAL ZONE (NAD 83).
 - BASIS OF BEARING: N35°19'12"E FROM NATIONAL GEODETIC SURVEY 3D MONUMENT "GPS 1982 S 424" TO N.M. STATE HIGHWAY COMM. BRASS CAP "STA. NM-44-RIA".
 - ALL STATIONS AND OFFSETS SHOWN ARE TO SURVEY CENTERLINE UNLESS OTHERWISE NOTED.

- LEGEND**
- ⊕ DENOTES CENTERLINE MONUMENT SET THIS SURVEY 2-1/2" ALUMINUM CAP ON REBAR STAMPED "PASEO DEL VOLCAN CENTERLINE N.M.P.S. 11462 NMP NH-4007(001)"
 - △ DENOTES FOUND BRASS CAP OR STONE
 - ⊙ DENOTES FOUND PROPERTY CORNER. SEE MAP FOR DESCRIPTION
 - DENOTES SLOPE AS PER CONSTRUCTION PLANS, FILL OR CUT
 - DENOTES PROPOSED ACCESS CONTROL LINE AS PER NMP NH-4007(001)
 - ✕ DENOTES FENCE
 - DENOTES OVERHEAD ELECTRIC
 - ▨ EXISTING LOCAL STREET RIGHT-OF-WAY PER RIO RANCHO ESTATES PLATING ACTION

SURVEYOR'S CERTIFICATE

I CERTIFY THAT I AM A REGISTERED PROFESSIONAL SURVEYOR AND THAT THESE RIGHT-OF-WAY MAPS ARE AN INTERIM PRODUCT OF PROJECT DESIGN DEVELOPMENT AND WERE PREPARED BY ME OR UNDER MY DIRECTION AND ARE BASED ON ACTUAL FIELD SURVEYS PERFORMED UNDER MY DIRECTION FROM JANUARY 2000 THROUGH JULY 2001. CONFORMANCE WITH THE STATE OF NEW MEXICO'S MINIMUM STANDARDS FOR RIGHT-OF-WAY SURVEYING WILL OCCUR FOLLOWING ACTUAL ACQUISITION OF RIGHT-OF-WAY REQUIRED BY PROJECT NUMBER NH-4007(001).

Ruan S. Bacigalupa
 RUAN S. BACIGALUPA, N.M.P.S. No. 11462
 Parsons Brinckerhoff Quade & Douglas Inc.
 5801 Osuna Rd. N.E.
 Albuquerque, N.M. 87109



FINAL MAP JAN. 15, 2003
 DATE

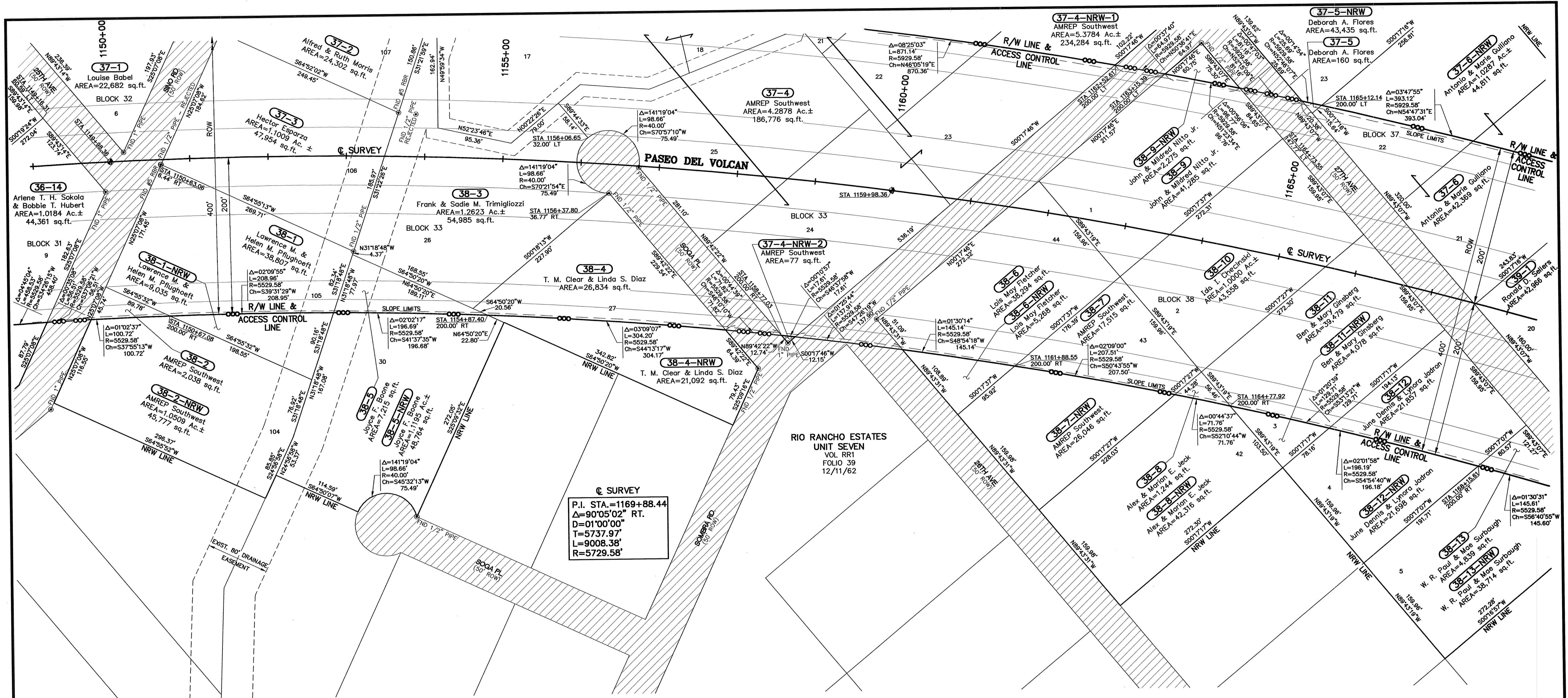
NO.	DESCRIPTION	DATE	BY
1			
2			
3			
4			

NEW MEXICO STATE HIGHWAY COMMISSION
RIGHT-OF-WAY MAP
 NEW MEXICO PROJECT NO.
NH-4007(001)
 SANDOVAL COUNTY
 SCALE 1"=60' SHEET 37 OF 75

Right-of-Way Maps Prepared By:
Parsons Brinckerhoff
 5801 Osuna Rd. NE - Suite 200
 Albuquerque, NM 87109 - (505) 881-5357

TOWNSHIP 12 NORTH, RANGE 2 EAST (Proj.)
TOWN OF ALAMEDA GRANT

ACCESS CONTROLLED
PCN 2607

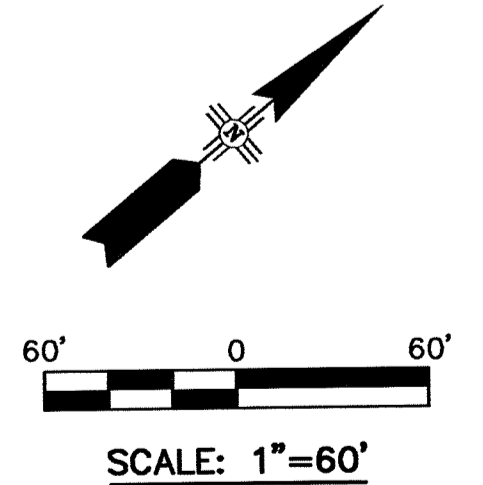


P.I. STA.=1169+88.44
 Δ=90°05'02" RT.
 D=01'00'00"
 T=5737.97'
 L=9008.38'
 R=5729.58'

FOR OWNERS NAMES AND AREAS
 FOR PARCEL NUMBERS SHOWN
 SEE SHEETS 1B TO 1Q OF 75.

- NOTES**
- ALL DISTANCES ARE HORIZONTAL GROUND DISTANCES.
 - BEARINGS ARE NEW MEXICO STATE PLANE GRID, CENTRAL ZONE (NAD 83).
 - BASIS OF BEARING: N35°19'12"E FROM NATIONAL GEODETIC SURVEY 3D MONUMENT "GPS 1982 S 424" TO N.M. STATE HIGHWAY COMM. BRASS CAP "STA. NM-44-RIA".
 - ALL STATIONS AND OFFSETS SHOWN ARE TO SURVEY CENTERLINE UNLESS OTHERWISE NOTED.


- LEGEND**
- ⊕ DENOTES CENTERLINE MONUMENT SET THIS SURVEY 2-1/2" ALUMINUM CAP ON REBAR STAMPED "PASEO DEL VOLCAN CENTERLINE, NMPS 11462 NMP NH-4007(001)"
 - ⊕ DENOTES FOUND BRASS CAP OR STONE
 - ⊙ DENOTES FOUND PROPERTY CORNER, SEE MAP FOR DESCRIPTION
 - DENOTES SLOPE AS PER CONSTRUCTION PLANS, FILL OR CUT
 - DENOTES PROPOSED ACCESS CONTROL LINE AS PER NMP NH-4007(001)
 - DENOTES FENCE
 - DENOTES OVERHEAD ELECTRIC
 - ▨ EXISTING LOCAL STREET RIGHT-OF-WAY PER RIO RANCHO ESTATES PLATTING ACTION



SURVEYOR'S CERTIFICATE

I CERTIFY THAT I AM A REGISTERED PROFESSIONAL SURVEYOR AND THAT THESE RIGHT-OF-WAY MAPS ARE AN INTERIM PRODUCT OF PROJECT DESIGN DEVELOPMENT AND WERE PREPARED BY ME OR UNDER MY DIRECTION AND ARE BASED ON ACTUAL FIELD SURVEYS PERFORMED UNDER MY DIRECTION FROM JANUARY 2000 THROUGH JULY 2001. CONFORMANCE WITH THE STATE OF NEW MEXICO'S MINIMUM STANDARDS FOR RIGHT-OF-WAY SURVEYING WILL OCCUR FOLLOWING ACTUAL ACQUISITION OF RIGHT-OF-WAY REQUIRED BY PROJECT NUMBER NH-4007(001).

Ruan S. Bacigalupa
 RUAN S. BACIGALUPA, N.M.P.S. No. 11462
 Parsons Brinckerhoff Quade & Douglas Inc.
 5801 Osuna Rd. N.E.
 Albuquerque, N.M. 87109



Right-of-Way Maps Prepared By:
 DATE: MARCH, 2001
 PB JOB No. 33474

 5801 Osuna Rd. NE - Suite 200
 Albuquerque, NM 87109 - (505) 881-5357

TOWNSHIP 12 NORTH, RANGE 2 EAST (Proj.)
 TOWN OF ALAMEDA GRANT

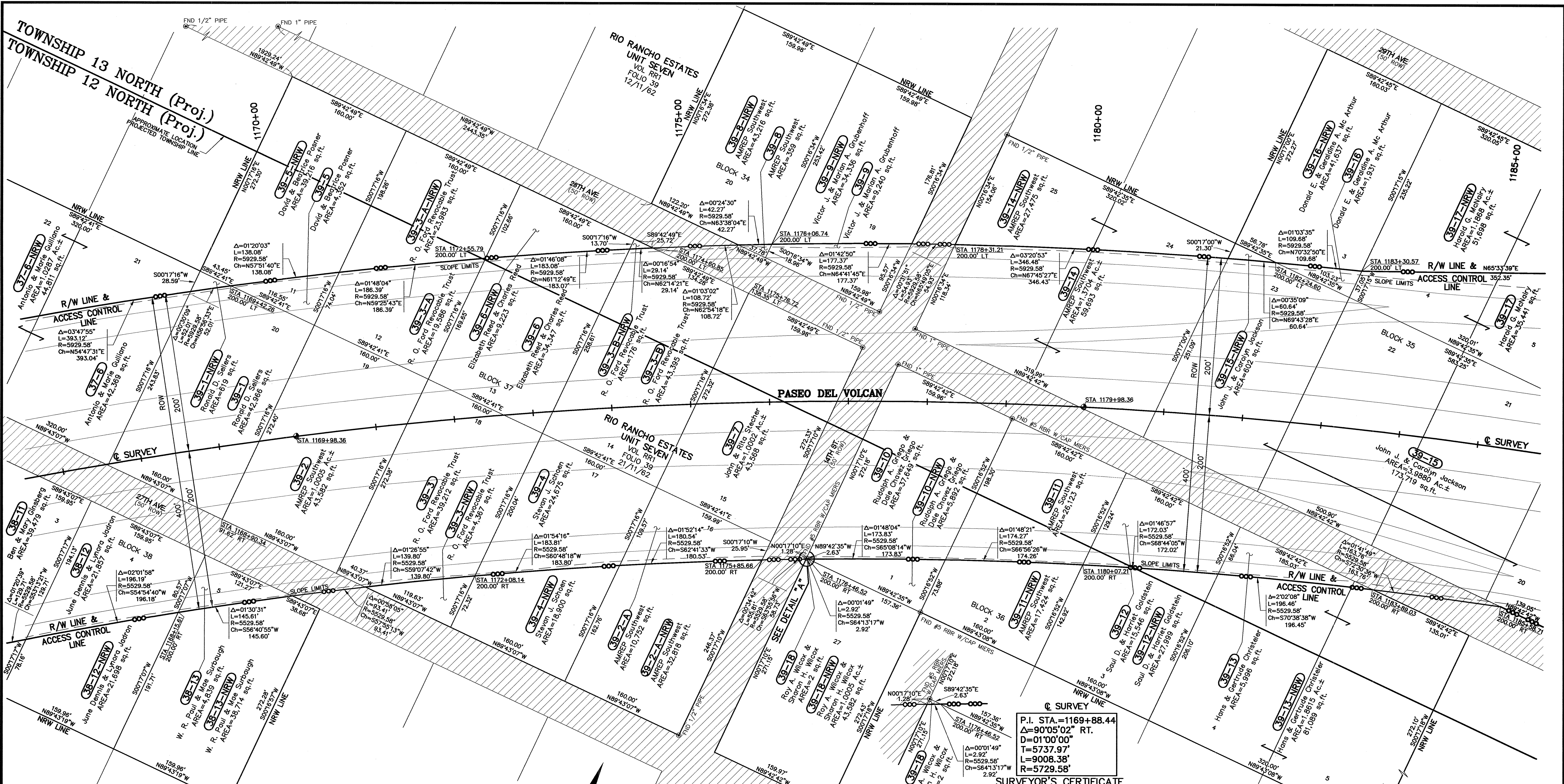
ACCESS CONTROLLED
 PCN 2607

FINAL MAP JAN. 15, 2003
 DATE

NO.	DESCRIPTION	DATE	BY

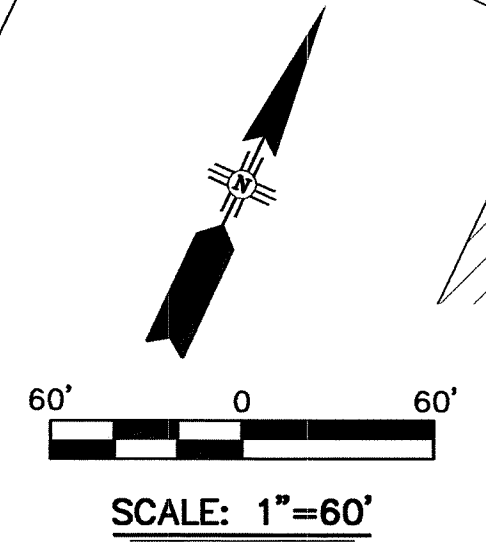
NEW MEXICO STATE HIGHWAY COMMISSION
RIGHT-OF-WAY MAP
 NEW MEXICO PROJECT NO.
NH-4007(001)
 SANDOVAL COUNTY
 SCALE 1"=60'
 SHEET 38 OF 75

G:\PDA\RDV-MAPPING\RDV-SHT\STA\RDV-RV-38.dwg 01/10/2003 10:25:11 AM MST



- NOTES**
- ALL DISTANCES ARE HORIZONTAL GROUND DISTANCES.
 - BEARINGS ARE NEW MEXICO STATE PLANE GRID, CENTRAL ZONE (NAD 83).
 - BASES OF BEARING: N351°12'E FROM NATIONAL GEODETIC SURVEY 3D MONUMENT "GPS 1982 S 424" TO N.M. STATE HIGHWAY COMM. BRASS CAP "STA. NH-44-RA".
 - ALL STATIONS AND OFFSETS SHOWN ARE TO SURVEY CENTERLINE UNLESS OTHERWISE NOTED.

- LEGEND**
- ◆ DENOTES CENTERLINE MONUMENT SET THIS SURVEY 2-1/2" ALUMINUM CAP ON REBAR STAMPED "PASEO DEL VOLCAN CENTERLINE NMP5 11462 NMP NH-4007(001)"
 - △ DENOTES FOUND BRASS CAP OR STONE
 - ⊙ DENOTES FOUND PROPERTY CORNER, SEE MAP FOR DESCRIPTION
 - DENOTES SLOPE AS PER CONSTRUCTION PLANS, FILL OR CUT
 - DENOTES PROPOSED ACCESS CONTROL LINE AS PER NMP NH-4007(001)
 - DENOTES FENCE
 - DENOTES OVERHEAD ELECTRIC
 - ▨ EXISTING LOCAL STREET RIGHT-OF-WAY PER RIO RANCHO ESTATES PLATTING ACTION



FOR OWNERS NAMES AND AREAS FOR PARCEL NUMBERS SHOWN SEE SHEETS 1B TO 1Q OF 75.

P.I. STA.=1169+88.44
 Δ=90°05'02" RT.
 D=01'00'00"
 T=5737.97'
 L=9008.38'
 R=5729.58'

SURVEYOR'S CERTIFICATE

I CERTIFY THAT I AM A REGISTERED PROFESSIONAL SURVEYOR AND THAT THESE RIGHT-OF-WAY MAPS ARE AN INTERIM PRODUCT OF PROJECT DESIGN DEVELOPMENT AND WERE PREPARED BY ME OR UNDER MY DIRECTION AND ARE BASED ON ACTUAL FIELD SURVEYS PERFORMED UNDER MY DIRECTION FROM JANUARY 2000 THROUGH JULY 2001. CONFORMANCE WITH THE STATE OF NEW MEXICO'S MINIMUM STANDARDS FOR RIGHT-OF-WAY SURVEYING WILL OCCUR FOLLOWING ACTUAL ACQUISITION OF RIGHT-OF-WAY REQUIRED BY PROJECT NUMBER NH-4007(001).

Ruan S. Bacigalupa
 RUAN S. BACIGALUPA, NMP5 No. 11462
 Parsons Brinckerhoff Quade & Douglas Inc.
 5801 Osuna Rd. N.E.
 Albuquerque, N.M. 87109



FINAL MAP JAN. 15, 2003
 DATE

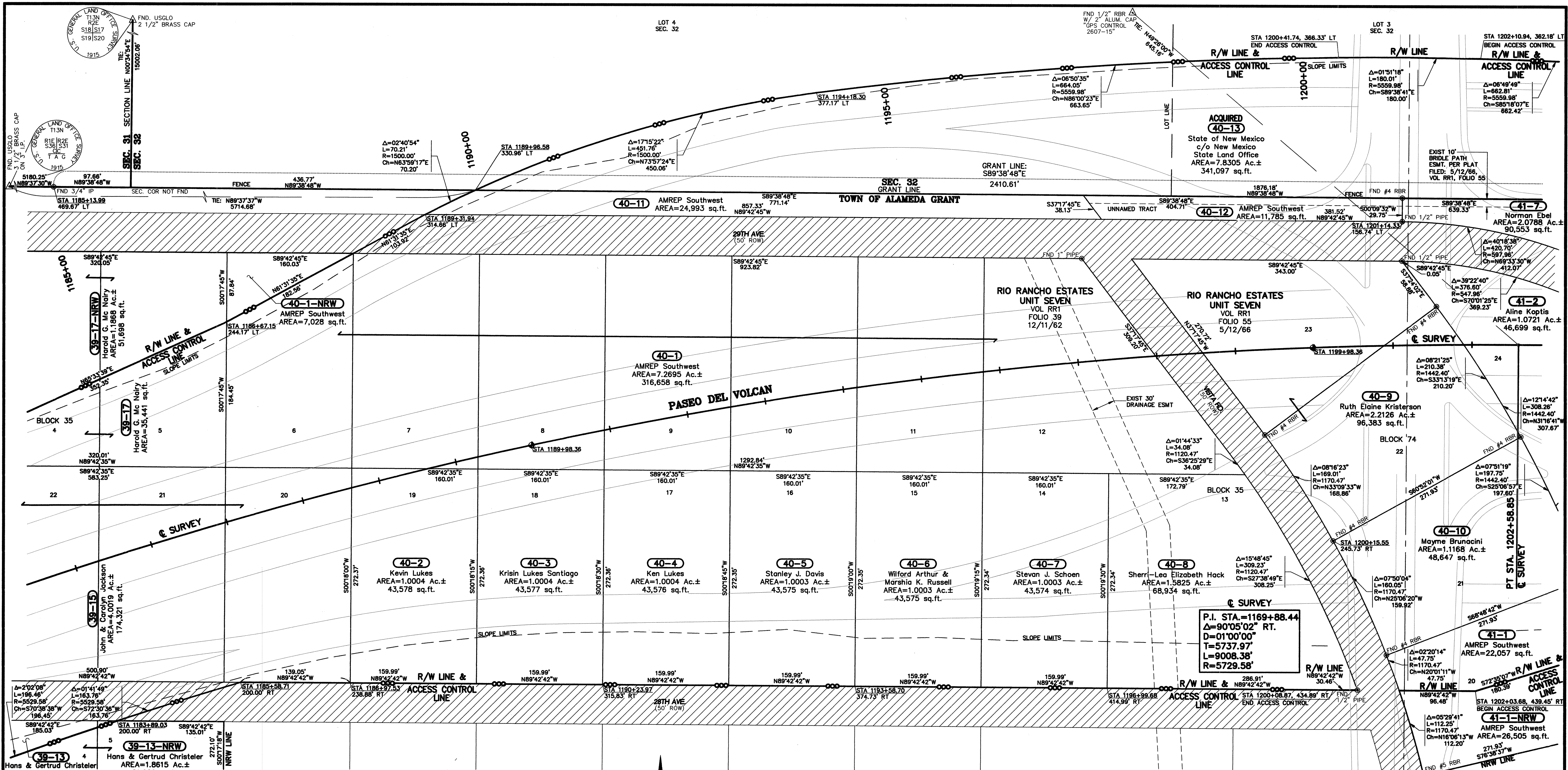
**TOWNSHIP 13 NORTH, RANGE 2 EAST (Proj.);
 TOWNSHIP 12 NORTH, RANGE 2 EAST (Proj.)
 TOWN OF ALAMEDA GRANT**

**ACCESS CONTROLLED
 PCN 2607**

NO.	DESCRIPTION	DATE	BY
1	REVISIONS (OR CHANGE NOTICES)		

NEW MEXICO STATE HIGHWAY COMMISSION
RIGHT-OF-WAY MAP
 NEW MEXICO PROJECT NO.
NH-4007(001)
 SANDOVAL COUNTY
 SCALE 1"=60' SHEET 39 OF 75

Right-of-Way Maps Prepared By:
 DATE: MARCH, 2001
 PB JOB No. 33474
Parsons Brinckerhoff
 5801 Osuna Rd. NE - Suite 200
 Albuquerque, NM 87109 - (505) 881-5357



NOTES

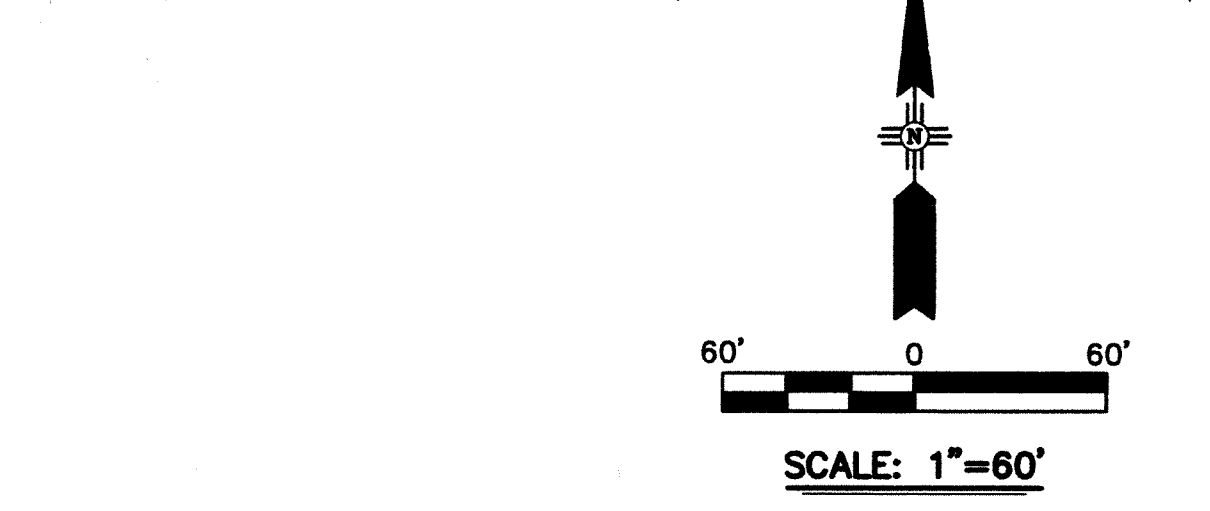
- ALL DISTANCES ARE HORIZONTAL GROUND DISTANCES.
- BEARINGS ARE NEW MEXICO STATE PLANE GRID, CENTRAL ZONE (NAD 83).
- BASIS OF BEARING: N351°12'E FROM NATIONAL GEODETIC SURVEY 3D MONUMENT "GPS 1982 S 424" TO N.M. STATE HIGHWAY COMM. BRASS CAP "STA. NM-44-RIA".
- ALL STATIONS AND OFFSETS SHOWN ARE TO SURVEY CENTERLINE UNLESS OTHERWISE NOTED.

Right-of-Way Maps Prepared By:
 DATE: MARCH, 2001
 PB JOB No. 33474

PB Parsons Brinckerhoff
 5801 Osuna Rd. NE - Suite 200
 Albuquerque, NM 87109 - (505) 881-5357

LEGEND

- ⊕ DENOTES CENTERLINE MONUMENT SET THIS SURVEY 2-1/2" ALUMINUM CAP ON REBAR STAMPED "PASEO DEL VOLCAN CENTERLINE NMPS 11462 NHP NH-4007(001)"
- ⊙ DENOTES FOUND BRASS CAP OR STONE
- ⊙ DENOTES FOUND PROPERTY CORNER, SEE MAP FOR DESCRIPTION
- DENOTES SLOPE AS PER CONSTRUCTION PLANS, FILL OR CUT
- DENOTES PROPOSED ACCESS CONTROL LINE AS PER NMP NH-4007(001)
- DENOTES FENCE
- DENOTES OVERHEAD ELECTRIC
- EXISTING LOCAL STREET RIGHT-OF-WAY PER RIO RANCHO ESTATES PLATTING ACTION
- ACQUIRED DENOTES R/W PARCELS ACQUIRED TO DATE - AUGUST 2009



**SECTIONS 31 & 32,
 TOWNSHIP 13 NORTH, RANGE 2 EAST;
 TOWNSHIP 12 NORTH, RANGE 2 EAST (Proj.)
 TOWN OF ALAMEDA GRANT**

FOR OWNERS NAMES AND AREAS FOR PARCEL NUMBERS SHOWN SEE SHEETS 1B TO 1Q OF 75.

SURVEYOR'S CERTIFICATE

I CERTIFY THAT I AM A REGISTERED PROFESSIONAL SURVEYOR AND THAT THESE RIGHT-OF-WAY MAPS ARE AN INTERIM PRODUCT OF PROJECT DESIGN DEVELOPMENT AND WERE PREPARED BY ME OR UNDER MY DIRECTION AND ARE BASED ON ACTUAL FIELD SURVEYS PERFORMED UNDER MY DIRECTION FROM JANUARY 2000 THROUGH JULY 2001. CONFORMANCE WITH THE STATE OF NEW MEXICO'S MINIMUM STANDARDS FOR RIGHT-OF-WAY SURVEYING WILL OCCUR FOLLOWING ACTUAL ACQUISITION OF RIGHT-OF-WAY REQUIRED BY PROJECT NUMBER NH-4007(001).

Ruan S. Bacigalupa 1/15/03
 RUAN S. BACIGALUPA, NMPS No. 11462
 Parsons Brinckerhoff Quade & Douglas Inc.
 5801 Osuna Rd. N.E.
 Albuquerque, N.M. 87109

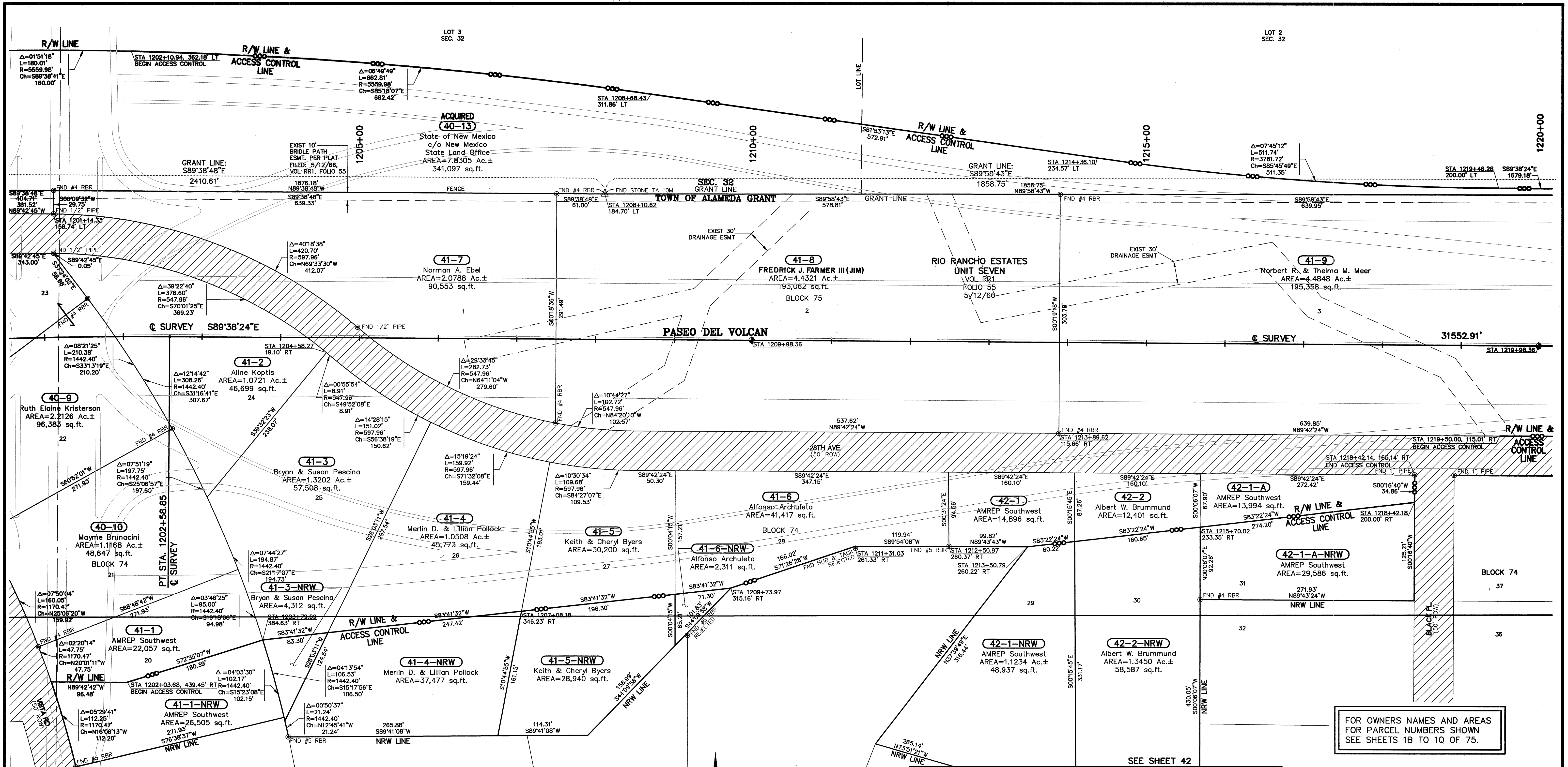
**ACCESS CONTROLLED
 PCN 2607**

FINAL MAP JAN. 15, 2003
 DATE

5			
4			
3			
2			
1	ADDED ACQUISITION STATUS - AUGUST 2009 (SEE LEGEND)	9/4/09	RSB
NO.	DESCRIPTION	DATE	BY

REVISIONS (OR CHANGE NOTICES)

NEW MEXICO STATE HIGHWAY COMMISSION
RIGHT-OF-WAY MAP
 NEW MEXICO PROJECT NO.
NH-4007(001)
 SANDOVAL COUNTY
 SCALE 1"=60' SHEET 40 OF 75



FOR OWNERS NAMES AND AREAS
FOR PARCEL NUMBERS SHOWN
SEE SHEETS 1B TO 1Q OF 75.

- NOTES**
- ALL DISTANCES ARE HORIZONTAL GROUND DISTANCES.
 - BEARINGS ARE NEW MEXICO STATE PLANE GRID, CENTRAL ZONE (NAD 83).
 - BASE OF BEARING: N35°19'12"E FROM NATIONAL GEODETIC SURVEY 3D MONUMENT TO N.M. STATE HIGHWAY COMM. BRASS CAP "STA. NM-44-RIA".
 - ALL STATIONS AND OFFSETS SHOWN ARE TO SURVEY CENTERLINE UNLESS OTHERWISE NOTED.

- LEGEND**
- ⊕ DENOTES CENTERLINE MONUMENT SET THIS SURVEY 2-1/2" ALUMINUM CAP ON REBAR STAMPED "PASEO DEL VOLCAN CENTERLINE NMP5 11462 NMP NH-4007(001)"
 - △ DENOTES FOUND BRASS CAP OR STONE
 - ⊙ DENOTES FOUND PROPERTY CORNER, SEE MAP FOR DESCRIPTION
 - - - DENOTES SLOPE AS PER CONSTRUCTION PLANS, FILL OR CUT
 - - - DENOTES PROPOSED ACCESS CONTROL LINE AS PER NMP NH-4007(001)
 - - - DENOTES FENCE
 - - - DENOTES OVERHEAD ELECTRIC
 - ▨ EXISTING LOCAL STREET RIGHT-OF-WAY PER RIO RANCHO ESTATES PLATTING ACTION
 - ACQUIRED DENOTES R/W PARCELS ACQUIRED TO DATE - AUGUST 2009

REVISION NOTE NO. 1

REDUCED R/W WIDTH STA. 1219+00 TO STA. 1358+00
DELETED 42-1-B & 42-1-B-NRW.
REVISED 42-1-A-NRW.
REVISED ACCESS CONTROL STA. 1218+42.14 RT. TO STA. 1357+78.35 RT.

SURVEYOR'S CERTIFICATE

I CERTIFY THAT I AM A REGISTERED PROFESSIONAL SURVEYOR AND THAT THESE RIGHT-OF-WAY MAPS ARE AN INTERIM PRODUCT OF PROJECT DESIGN DEVELOPMENT AND WERE PREPARED BY ME OR UNDER MY DIRECTION AND ARE BASED ON ACTUAL FIELD SURVEYS PERFORMED UNDER MY DIRECTION FROM JANUARY 2000 THROUGH JULY 2001. CONFORMANCE WITH THE STATE OF NEW MEXICO'S MINIMUM STANDARDS FOR RIGHT-OF-WAY SURVEYING WILL OCCUR FOLLOWING ACTUAL ACQUISITION OF RIGHT-OF-WAY REQUIRED BY PROJECT NUMBER NH-4007(001).

Ruan S. Bacigalupa 1/15/03
RUAN S. BACIGALUPA, N.M.P.S. No. 11462
Parsons Brinckerhoff Quade & Douglas Inc.
5801 Osuna Rd. N.E.
Albuquerque, N.M. 87109

FINAL MAP JAN. 15, 2003
DATE

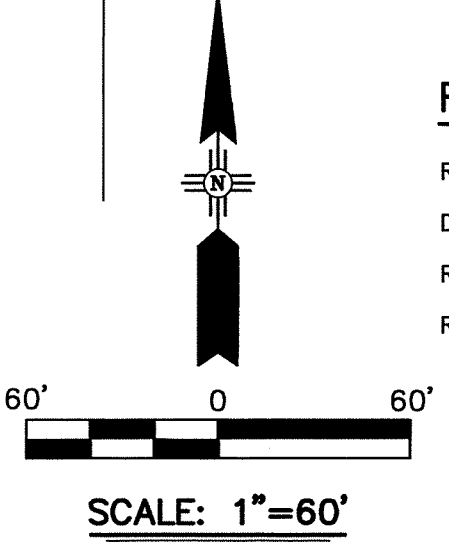
NO.	DESCRIPTION	DATE	BY
5			
4			
3	REVISED OWNERSHIP 41-B	4/3/14	DA
2	ADDED ACQUISITION STATUS - AUGUST 2009 (SEE LEGEND)	9/4/09	RSB
1	SEE REVISION NOTE NO. 1	7/27/05	RSB

REVISIONS (OR CHANGE NOTICES)

Right-of-Way Maps Prepared By:
DATE: MARCH, 2001
PB JOB No. 33474

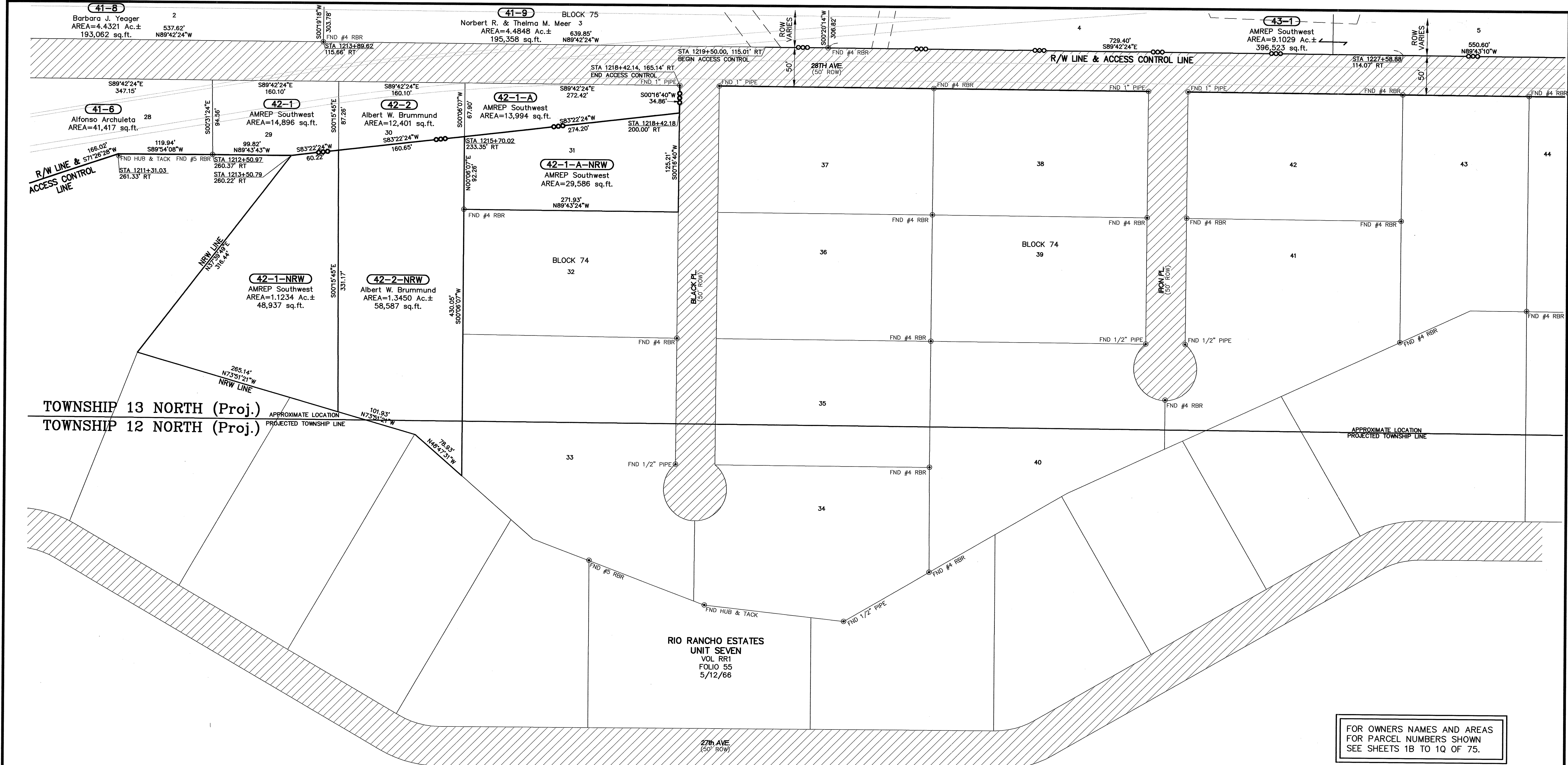
PB Parsons Brinckerhoff
5801 Osuna Rd. NE - Suite 200
Albuquerque, NM 87109 - (505) 881-5357

**SECTION 32,
TOWNSHIP 13 NORTH, RANGE 2 EAST;
TOWNSHIP 12 NORTH, RANGE 2 EAST (Proj.)
TOWN OF ALAMEDA GRANT**



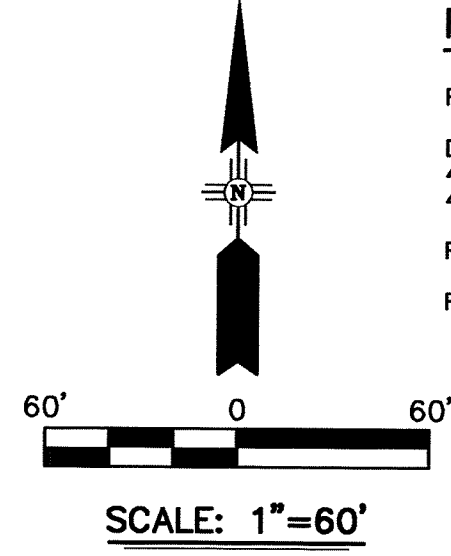
**ACCESS CONTROLLED
PCN 2607**

NEW MEXICO STATE HIGHWAY COMMISSION
RIGHT-OF-WAY MAP
NEW MEXICO PROJECT NO.
NH-4007(001)
SANDOVAL COUNTY
SCALE 1"=60'
SHEET 41 OF 75



- NOTES**
- ALL DISTANCES ARE HORIZONTAL GROUND DISTANCES.
 - BEARINGS ARE NEW MEXICO STATE PLANE GRID, CENTRAL ZONE (NAD 83).
 - BASIS OF BEARING: $N35^{\circ}19'12''E$ FROM NATIONAL GEODETIC SURVEY 3D MONUMENT "GPS 1982 S 424" TO N.M. STATE HIGHWAY COMM. BRASS CAP "STA. NM-44-RIA".
 - ALL STATIONS AND OFFSETS SHOWN ARE TO SURVEY CENTERLINE UNLESS OTHERWISE NOTED.

- LEGEND**
- ⊕ DENOTES CENTERLINE MONUMENT SET THIS SURVEY 2-1/2" ALUMINUM CAP ON REBAR STAMPED "PASEO DEL VOLCAN CENTERLINE NMPS 11462 NMP NH-4007(001)"
 - ⊙ DENOTES FOUND BRASS CAP OR STONE
 - ⊙ DENOTES FOUND PROPERTY CORNER, SEE MAP FOR DESCRIPTION
 - DENOTES SLOPE AS PER CONSTRUCTION PLANS, FILL OR CUT
 - DENOTES PROPOSED ACCESS CONTROL LINE AS PER NMP NH-4007(001)
 - DENOTES FENCE
 - DENOTES OVERHEAD ELECTRIC
 - ▨ EXISTING LOCAL STREET RIGHT-OF-WAY PER RIO RANCHO ESTATES PLATTING ACTION



REVISION NOTE NO. 1

REDUCED R/W WIDTH STA. 1219+00 TO STA. 1358+00

DELETED 42-1-B, 42-1-B-NRW, 42-3, 42-3-NRW, 42-4, 42-4-NRW, 42-5, 42-5-NRW, 42-NRW-1, 42-NRW-2, 42-NRW-3, 42-NRW-4, 42-NRW-5.

REVISED 42-1-A-NRW.

REVISED ACCESS CONTROL STA. 1218+42.14 RT. TO STA. 1357+78.35 RT.

SURVEYOR'S CERTIFICATE

I CERTIFY THAT I AM A REGISTERED PROFESSIONAL SURVEYOR AND THAT THESE RIGHT-OF-WAY MAPS ARE AN INTERIM PRODUCT OF PROJECT DESIGN DEVELOPMENT AND WERE PREPARED BY ME OR UNDER MY DIRECTION AND ARE BASED ON ACTUAL FIELD SURVEYS PERFORMED UNDER MY DIRECTION FROM JANUARY 2000 THROUGH JULY 2001. CONFORMANCE WITH THE STATE OF NEW MEXICO'S MINIMUM STANDARDS FOR RIGHT-OF-WAY SURVEYING WILL OCCUR FOLLOWING ACTUAL ACQUISITION OF RIGHT-OF-WAY REQUIRED BY PROJECT NUMBER NH-4007(001).

Ruan S. Bacicalupa 1/15/03
 RUAN S. BACICALUPA, NMPS No. 11462
 Parsons Brinckerhoff Quade & Douglas Inc.
 5801 Osuna Rd. N.E.
 Albuquerque, N.M. 87109

FOR OWNERS NAMES AND AREAS FOR PARCEL NUMBERS SHOWN SEE SHEETS 1B TO 1Q OF 75.

FINAL MAP JAN. 15, 2003
 DATE

NO.	DESCRIPTION	DATE	BY
1	SEE REVISION NOTE NO. 1	7/27/05	RSB
REVISIONS (OR CHANGE NOTICES)			

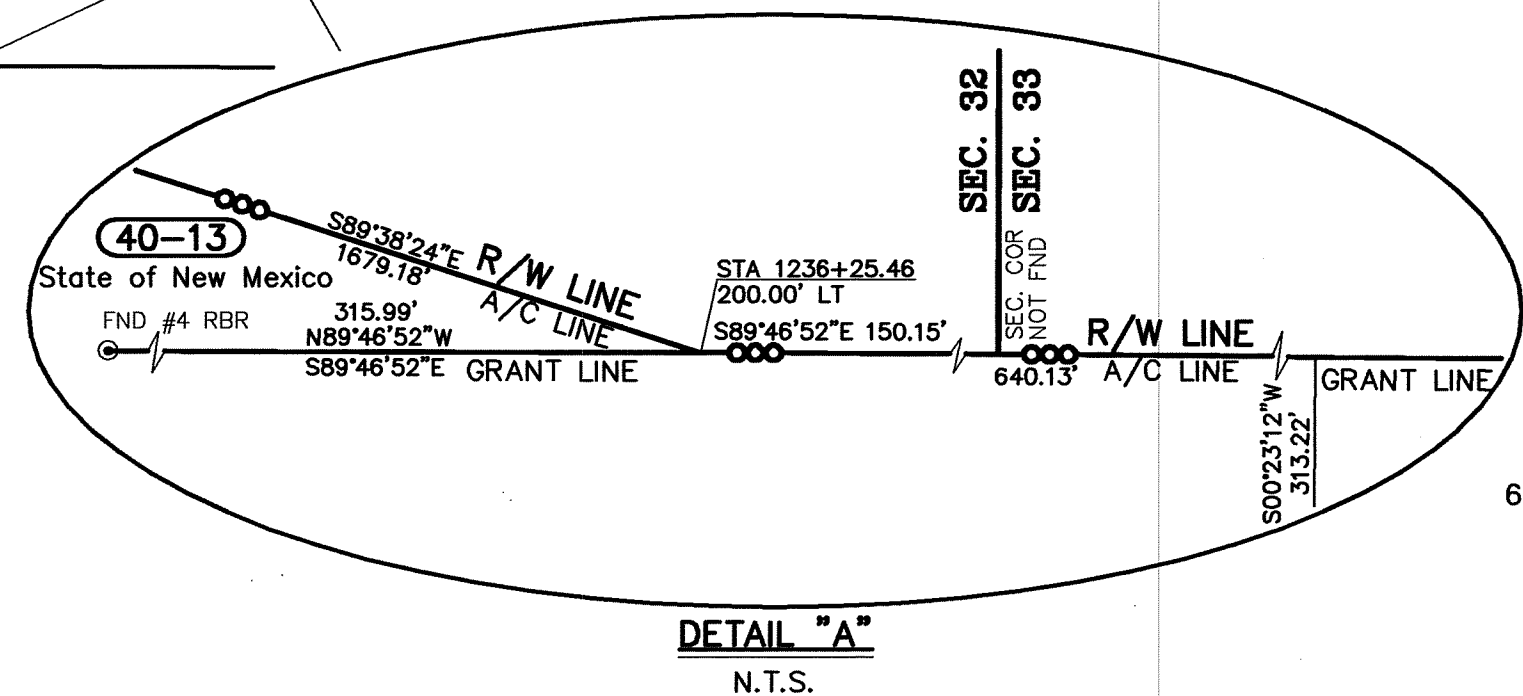
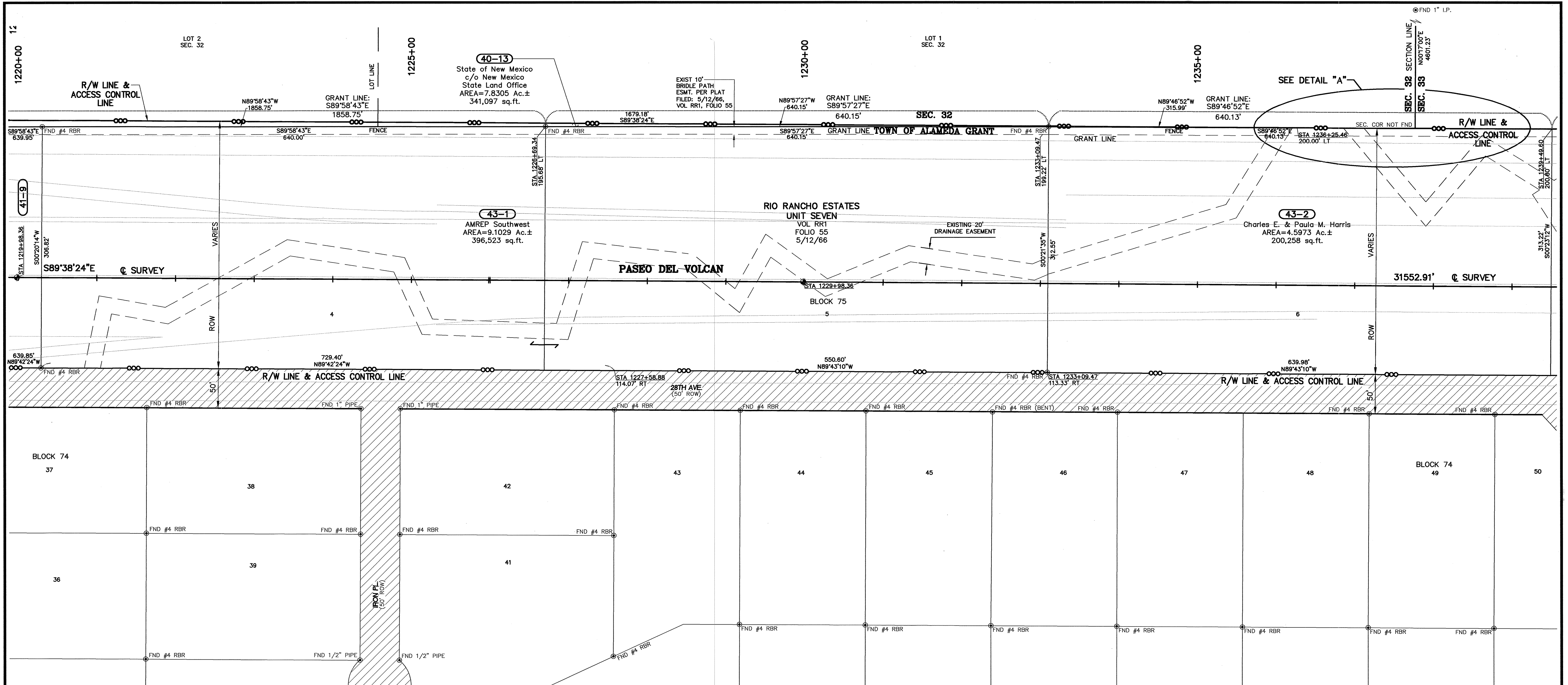
Right-of-Way Maps Prepared By:
 DATE: MARCH, 2001
 PB JOB No. 33474

5801 Osuna Rd. NE - Suite 200
 Albuquerque, NM 87109 - (505) 881-5357

**TOWNSHIP 12 NORTH, RANGE 2 EAST (Proj.);
 TOWNSHIP 13 NORTH, RANGE 2 EAST (Proj.)
 TOWN OF ALAMEDA GRANT**

**ACCESS CONTROLLED
 PCN 2607**

NEW MEXICO STATE HIGHWAY COMMISSION
RIGHT-OF-WAY MAP
 NEW MEXICO PROJECT NO.
NH-4007(001)
 SANDOVAL COUNTY
 SCALE 1"=60'
 SHEET 42 OF 75




REVISION NOTE NO. 1

REDUCED R/W WIDTH STA. 1219+00 TO STA. 1358+00
 DELETED 42-1-B, 42-1-B-NRW, 42-3, 42-3-NRW, 42-4, 42-4-NRW, 42-5, 42-5-NRW, 42-NRW-3, 42-NRW-4, 42-NRW-5, 43-3, 43-3-NRW, 43-4, 43-4-NRW, 43-5, 43-5-NRW, 43-6, 43-6-NRW, 43-7, 43-7-NRW, 44-12, 44-12-NRW.
 REVISED ACCESS CONTROL STA. 1218+42.14 RT. TO STA. 1357+78.35 RT.

SURVEYOR'S CERTIFICATE

I CERTIFY THAT I AM A REGISTERED PROFESSIONAL SURVEYOR AND THAT THESE RIGHT-OF-WAY MAPS ARE AN INTERIM PRODUCT OF PROJECT DESIGN DEVELOPMENT AND WERE PREPARED BY ME OR UNDER MY DIRECTION AND ARE BASED ON ACTUAL FIELD SURVEYS PERFORMED UNDER MY DIRECTION FROM JANUARY 2000 THROUGH JULY 2001. CONFORMANCE WITH THE STATE OF NEW MEXICO'S MINIMUM STANDARDS FOR RIGHT-OF-WAY SURVEYING WILL OCCUR FOLLOWING ACTUAL ACQUISITION OF RIGHT-OF-WAY REQUIRED BY PROJECT NUMBER NH-4007(001).

Ruan S. Bacigalupa 1/15/03
 RUAN S. BACIGALUPA, NMPS No. 11462
 Parsons Brinckerhoff Quade & Douglas Inc.
 5801 Osuna Rd. N.E.
 Albuquerque, N.M. 87109



ACCESS CONTROLLED
PCN 2607

FOR OWNERS NAMES AND AREAS FOR PARCEL NUMBERS SHOWN SEE SHEETS 1B TO 1Q OF 75.

FINAL MAP JAN. 15, 2003
 DATE

NO.	DESCRIPTION	DATE	BY
1	SEE REVISION NOTE NO. 1	7/27/05	RSB

NEW MEXICO STATE HIGHWAY COMMISSION
RIGHT-OF-WAY MAP
 NEW MEXICO PROJECT NO.
NH-4007(001)
 SANDOVAL COUNTY
 SCALE 1"=60' SHEET 43 OF 75

NOTES

- ALL DISTANCES ARE HORIZONTAL GROUND DISTANCES.
- BEARINGS ARE NEW MEXICO STATE PLANE GRID, CENTRAL ZONE (NAD 83).
- BASIS OF BEARING: N35°19'12"E FROM NATIONAL GEODETIC SURVEY 3D MONUMENT "GPS 1982 S 424" TO N.M. STATE HIGHWAY COMM. BRASS CAP "STA. NM-44-RIA".
- ALL STATIONS AND OFFSETS SHOWN ARE TO SURVEY CENTERLINE UNLESS OTHERWISE NOTED.

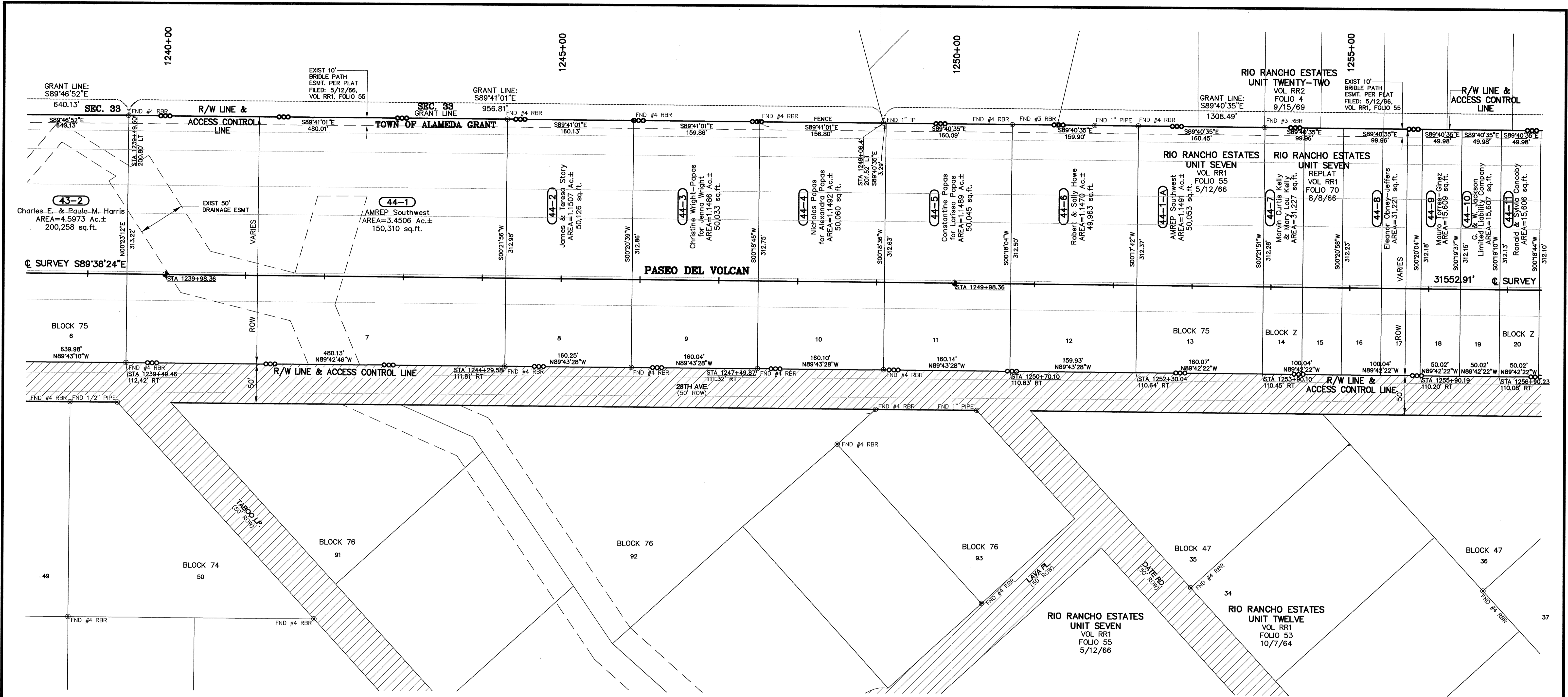
LEGEND

- ⊕ DENOTES CENTERLINE MONUMENT SET THIS SURVEY 2-1/2" ALUMINUM CAP ON REBAR STAMPED "PASEO DEL VOLCAN CENTERLINE NMPS 11462 NMP NH-4007(001)"
- △ DENOTES FOUND BRASS CAP OR STONE
- ⊙ DENOTES FOUND PROPERTY CORNER, SEE MAP FOR DESCRIPTION
- - - DENOTES SLOPE AS PER CONSTRUCTION PLANS, FILL OR CUT
- DENOTES PROPOSED ACCESS CONTROL LINE AS PER NMP NH-4007(001)
- DENOTES FENCE
- DENOTES OVERHEAD ELECTRIC
- ▨ EXISTING LOCAL STREET RIGHT-OF-WAY PER RIO RANCHO ESTATES PLATTING ACTION

Right-of-Way Maps Prepared By:
 DATE: MARCH, 2001
 PB JOB No. 33474

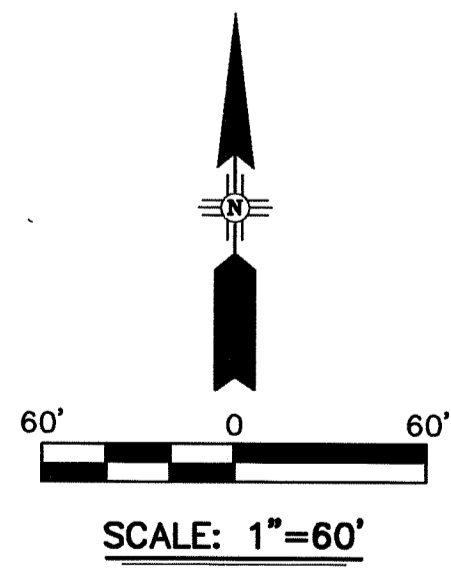
 5801 Osuna Rd. NE - Suite 200
 Albuquerque, NM 87109 - (505) 881-5357

SECTIONS 32 & 33,
TOWNSHIP 13 NORTH, RANGE 2 EAST (Proj.);
TOWNSHIP 12 NORTH, RANGE 2 EAST (Proj.)
TOWN OF ALAMEDA GRANT



- NOTES**
1. ALL DISTANCES ARE HORIZONTAL GROUND DISTANCES.
 2. BEARINGS ARE NEW MEXICO STATE PLANE GRID, CENTRAL ZONE (NAD 83).
 3. BASIS OF BEARING: N35°19'12"E FROM NATIONAL GEODETIC SURVEY 3D MONUMENT "GPS 1982 S 424" TO N.M. STATE HIGHWAY COMM. BRASS CAP "STA. NM-44-RIA".
 4. ALL STATIONS AND OFFSETS SHOWN ARE TO SURVEY CENTERLINE UNLESS OTHERWISE NOTED.

- LEGEND**
- ⊕ DENOTES CENTERLINE MONUMENT SET THIS SURVEY 2-1/2" ALUMINUM CAP ON REBAR STAMPED "PASEO DEL VOLCAN CENTERLINE NMP5 11462 NMP NH-4007(001)"
 - ⊙ DENOTES FOUND BRASS CAP OR STONE
 - ⊙ DENOTES FOUND PROPERTY CORNER, SEE MAP FOR DESCRIPTION
 - PL DENOTES PROPERTY LINE
 - DENOTES SLOPE AS PER CONSTRUCTION PLANS, FILL OR CUT
 - DENOTES PROPOSED ACCESS CONTROL LINE AS PER NMP NH-4007(001)
 - DENOTES FENCE
 - DENOTES OVERHEAD ELECTRIC
 - ▨ EXISTING LOCAL STREET RIGHT-OF-WAY PER RIO RANCHO ESTATES PLATTING ACTION




REVISION NOTE NO. 1

REDUCED R/W WIDTH STA. 1219+00 TO STA. 1358+00
 DELETED 43-7, 43-7-NRW, 44-12, 44-12-NRW, 44-13, 44-13-NRW, 44-14, 44-14-NRW, 44-15, 44-15-NRW, 44-16, 44-16-NRW, 44-17, 44-17-NRW, 44-18, 44-18-NRW, 45-28-NRW.
 REVISED ACCESS CONTROL STA. 1218+42.14 RT. TO STA. 1357+78.35 RT.

SURVEYOR'S CERTIFICATE

I CERTIFY THAT I AM A REGISTERED PROFESSIONAL SURVEYOR AND THAT THESE RIGHT-OF-WAY MAPS ARE AN INTERIM PRODUCT OF PROJECT DESIGN DEVELOPMENT AND WERE PREPARED BY ME OR UNDER MY DIRECTION AND ARE BASED ON ACTUAL FIELD SURVEYS PERFORMED UNDER MY DIRECTION FROM JANUARY 2000 THROUGH JULY 2001. CONFORMANCE WITH THE STATE OF NEW MEXICO'S MINIMUM STANDARDS FOR RIGHT-OF-WAY SURVEYING WILL OCCUR FOLLOWING ACTUAL ACQUISITION OF RIGHT-OF-WAY REQUIRED BY PROJECT NUMBER NH-4007(001).

Ruan S. Bacigalupa 1/15/03
 RUAN S. BACIGALUPA, NMP6 No. 11462
 Parsons Brinckerhoff Quade & Douglas Inc.
 5801 Osuna Rd. N.E.
 Albuquerque, N.M. 87109



ACCESS CONTROLLED
PCN 2607

FOR OWNERS NAMES AND AREAS FOR PARCEL NUMBERS SHOWN SEE SHEETS 1B TO 1Q OF 75.

FINAL MAP JAN. 15, 2003
 DATE

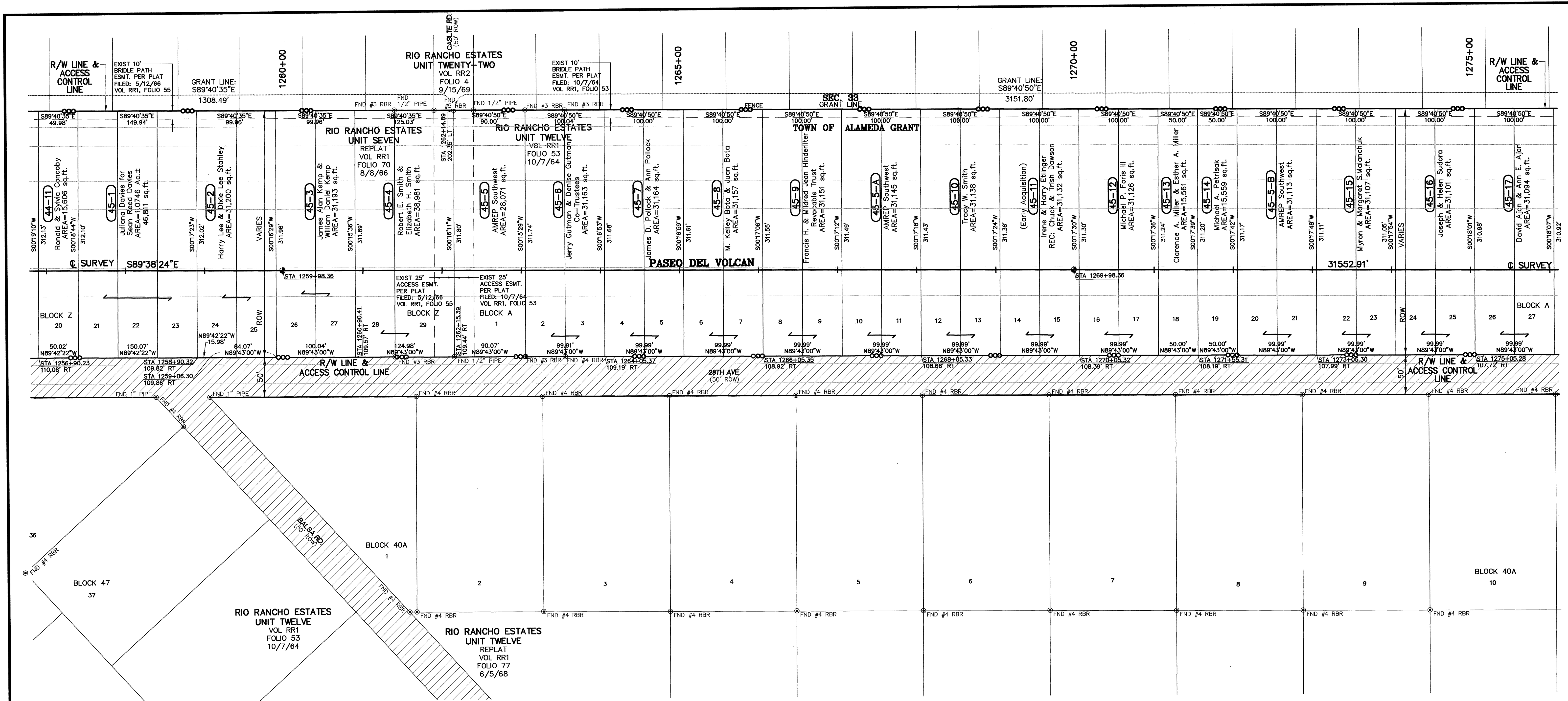
NO.	DESCRIPTION	DATE	BY
1	SEE REVISION NOTE NO. 1	7/27/05	RSB
REVISIONS (OR CHANGE NOTICES)			

NEW MEXICO STATE HIGHWAY COMMISSION
RIGHT-OF-WAY MAP
 NEW MEXICO PROJECT NO.
NH-4007(001)
 SANDOVAL COUNTY
 SCALE 1"=60' SHEET 44 OF 75

Right-of-Way Maps Prepared By:
 DATE: MAY, 2001
 PB JOB No. 33474

5801 Osuna Rd. NE - Suite 200
 Albuquerque, NM 87109 - (505) 881-5357

SECTION 33,
TOWNSHIP 13 NORTH, RANGE 2 EAST;
TOWNSHIP 12 NORTH, RANGE 2 EAST (Proj.)
TOWN OF ALAMEDA GRANT



FOR OWNERS NAMES AND AREAS
FOR PARCEL NUMBERS SHOWN
SEE SHEETS 1B TO 1Q OF 75.

- NOTES**
- ALL DISTANCES ARE HORIZONTAL GROUND DISTANCES.
 - BEARINGS ARE NEW MEXICO STATE PLANE GRID, CENTRAL ZONE (NAD 83).
 - BASIS OF BEARING: N35°19'12"E FROM NATIONAL GEODETIC SURVEY 3D MONUMENT "GPS 1982 S 424" TO N.M. STATE HIGHWAY COMM. BRASS CAP "STA. NM-44-RIA".
 - ALL STATIONS AND OFFSETS SHOWN ARE TO SURVEY CENTERLINE UNLESS OTHERWISE NOTED.

- LEGEND**
- ⊕ DENOTES CENTERLINE MONUMENT SET THIS SURVEY 2-1/2" ALUMINUM CAP ON REBAR STAMPED "PASEO DEL VOLCAN CENTERLINE NMP5 11462 NMP NH-4007(001)"
 - ⊕ DENOTES FOUND BRASS CAP OR STONE
 - ⊙ DENOTES FOUND PROPERTY CORNER, SEE MAP FOR DESCRIPTION
 - DENOTES SLOPE AS PER CONSTRUCTION PLANS, FILL OR CUT
 - DENOTES PROPOSED ACCESS CONTROL LINE AS PER NMP NH-4007(001)
 - DENOTES FENCE
 - DENOTES OVERHEAD ELECTRIC
 - ▨ EXISTING LOCAL STREET RIGHT-OF-WAY PER RIO RANCHO ESTATES PLATTING ACTION

REVISION NOTE NO. 1

REDUCED R/W WIDTH STA. 1219+00 TO STA. 1358+00

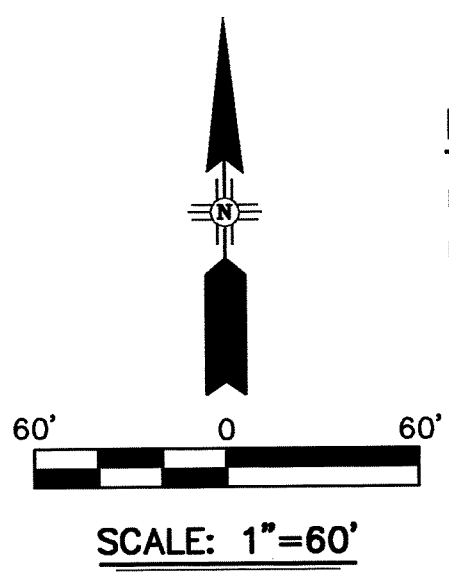
DELETED 44-17, 44-17-NRW, 45-18, 45-18-NRW, 45-19, 45-19-NRW, 45-20, 45-20-NRW, 45-21, 45-21-NRW, 45-22, 45-22-NRW, 45-23, 45-23-NRW, 45-24, 45-24-NRW, 45-25, 45-25-NRW, 45-26, 45-26-NRW, 45-27, 45-27-NRW, 45-28, 45-28-NRW.

REVISED ACCESS CONTROL STA. 1218+42.14 RT. TO STA. 1357+78.35 RT.

SURVEYOR'S CERTIFICATE

I CERTIFY THAT I AM A REGISTERED PROFESSIONAL SURVEYOR AND THAT THESE RIGHT-OF-WAY MAPS ARE AN INTERIM PRODUCT OF PROJECT DESIGN DEVELOPMENT AND WERE PREPARED BY ME OR UNDER MY DIRECTION AND ARE BASED ON ACTUAL FIELD SURVEYS PERFORMED UNDER MY DIRECTION FROM JANUARY 2000 THROUGH JULY 2001. CONFORMANCE WITH THE STATE OF NEW MEXICO'S MINIMUM STANDARDS FOR RIGHT-OF-WAY SURVEYING WILL OCCUR FOLLOWING ACTUAL ACQUISITION OF RIGHT-OF-WAY REQUIRED BY PROJECT NUMBER NH-4007(001).

Ruan S. Bacigalupa 1/15/03
 RUAN S. BACIGALUPA, N.M.P.S. No. 11462
 Parsons Brinckerhoff Quade & Douglas Inc.
 5801 Osuna Rd. N.E.
 Albuquerque, N.M. 87109



**SECTION 33,
 TOWNSHIP 13 NORTH, RANGE 2 EAST;
 TOWNSHIP 12 NORTH, RANGE 2 EAST (Proj.)
 TOWN OF ALAMEDA GRANT**

FINAL MAP JAN. 15, 2003
 DATE

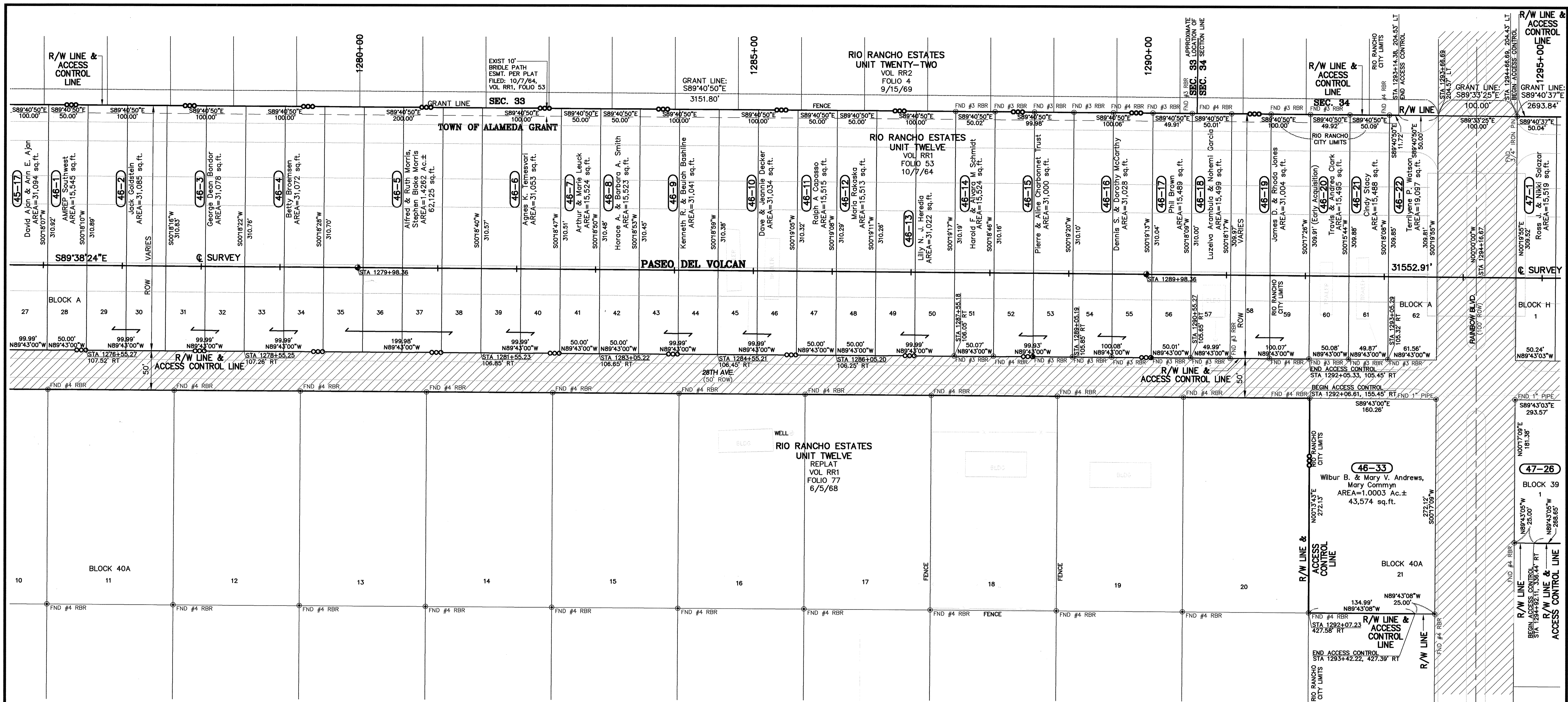
NO.	DESCRIPTION	DATE	BY
1	SEE REVISION NOTE NO. 1	7/27/05	RSB

NEW MEXICO STATE HIGHWAY COMMISSION
RIGHT-OF-WAY MAP
 NEW MEXICO PROJECT NO.
NH-4007(001)
 SANDOVAL COUNTY
 SCALE 1"=60' SHEET 45 OF 75

Right-of-Way Maps Prepared By:
 DATE: MAY, 2001
 PB JOB No. 33474

 5801 Osuna Rd. NE - Suite 200
 Albuquerque, NM 87109 - (505) 881-5357

15

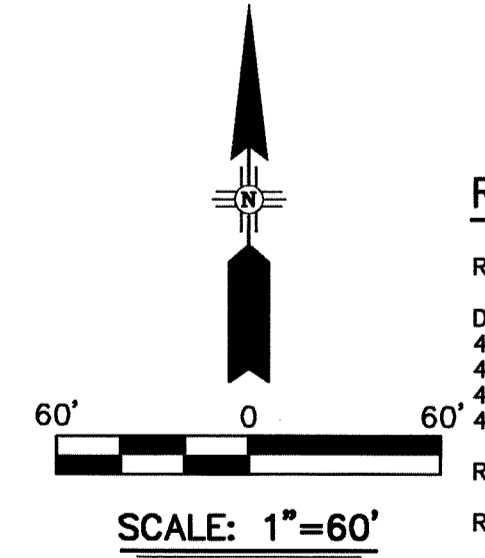


NOTE:
 RIO RANCHO CITY LIMITS LINE AS SHOWN ON THE CITY OF RIO RANCHO, CITY DEVELOPMENT DEPARTMENT, CITY PLANNING DIVISION, STREET MAP ATLAS, PUBLISHED SEPTEMBER 1999.

FOR OWNERS NAMES AND AREAS FOR PARCEL NUMBERS SHOWN SEE SHEETS 1B TO 1Q OF 75.

- NOTES**
- ALL DISTANCES ARE HORIZONTAL GROUND DISTANCES.
 - BEARINGS ARE NEW MEXICO STATE PLANE GRID, CENTRAL ZONE (NAD 83).
 - BASIS OF BEARING: $N35^{\circ}19'12''E$ FROM NATIONAL GEODETIC SURVEY 3D MONUMENT "GPS 1992 S 424" TO N.M. STATE HIGHWAY COMM. BRASS CAP "STA. NM-44-RIA".
 - ALL STATIONS AND OFFSETS SHOWN ARE TO SURVEY CENTERLINE UNLESS OTHERWISE NOTED.

- LEGEND**
- ⊕ DENOTES CENTERLINE MONUMENT SET THIS SURVEY 2-1/2" ALUMINUM CAP ON REBAR STAMPED "PASEO DEL VOLCAN CENTERLINE NMP5 11462 NMP NH-4007(001)"
 - ⊙ DENOTES FOUND BRASS CAP OR STONE
 - ⊙ DENOTES FOUND PROPERTY CORNER, SEE MAP FOR DESCRIPTION
 - - - DENOTES SLOPE AS PER CONSTRUCTION PLANS, FILL OR CUT
 - DENOTES PROPOSED ACCESS CONTROL LINE AS PER NMP NH-4007(001)
 - DENOTES FENCE
 - ⚡ DENOTES OVERHEAD ELECTRIC
 - ▨ EXISTING LOCAL STREET RIGHT-OF-WAY PER RIO RANCHO ESTATES PLATTING ACTION



REVISION NOTE NO. 1

REDUCED R/W WIDTH STA. 1219+00 TO STA. 1358+00

DELETED 45-27, 45-27-NRW, 46-23, 46-23-NRW, 46-24, 46-24-NRW, 46-25, 46-25-NRW, 46-26, 46-26-NRW, 46-27, 46-27-NRW, 46-28, 46-28-NRW, 46-29, 46-29-NRW, 46-30, 46-30-NRW, 46-31, 46-31-NRW, 46-32, 46-32-NRW, 46-33-NRW, 47-28-NRW.

REVISED 46-33 & 47-26.

REVISED ACCESS CONTROL STA. 1218+42.14 RT. TO STA. 1357+78.35 RT.

SURVEYOR'S CERTIFICATE

I CERTIFY THAT I AM A REGISTERED PROFESSIONAL SURVEYOR AND THAT THESE RIGHT-OF-WAY MAPS ARE AN INTERIM PRODUCT OF PROJECT DESIGN DEVELOPMENT AND WERE PREPARED BY ME OR UNDER MY DIRECTION AND ARE BASED ON ACTUAL FIELD SURVEYS PERFORMED UNDER MY DIRECTION FROM JANUARY 2000 THROUGH JULY 2001. CONFORMANCE WITH THE STATE OF NEW MEXICO'S MINIMUM STANDARDS FOR RIGHT-OF-WAY SURVEYING WILL OCCUR FOLLOWING ACTUAL ACQUISITION OF RIGHT-OF-WAY REQUIRED BY PROJECT NUMBER NH-4007(001).

Ruan S. Bacigalupa DATE 1/15/03

RUAN S. BACIGALUPA, NMP5 No. 11462
 Parsons Brinckerhoff Quade & Douglas Inc.
 5801 Osuna Rd. N.E.
 Albuquerque, N.M. 87109

FINAL MAP JAN. 15, 2003
 DATE

NO.	DESCRIPTION	DATE	BY
1	SEE REVISION NOTE NO. 1	7/27/05	RSB

REVISIONS (OR CHANGE NOTICES)

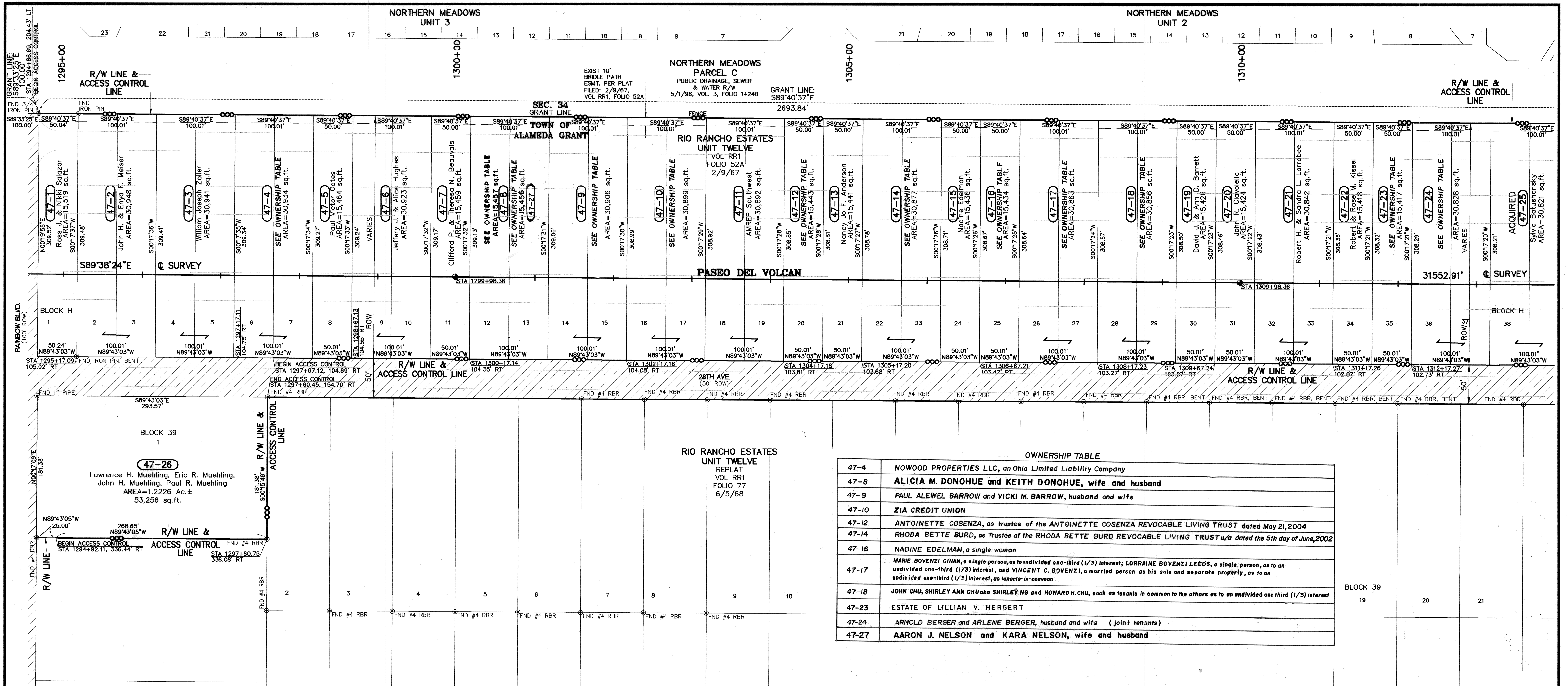
Right-of-Way Maps Prepared By:
 DATE: MAY, 2001
 PB JOB No. 33474

5801 Osuna Rd. NE - Suite 200
 Albuquerque, NM 87109 - (505) 881-5357

**SECTION 33 & 34,
 TOWNSHIP 13 NORTH, RANGE 2 EAST;
 TOWNSHIP 12 NORTH, RANGE 2 EAST (Proj.)
 TOWN OF ALAMEDA GRANT;
 CITY OF RIO RANCHO**

**ACCESS CONTROLLED
 PCN 2607**

NEW MEXICO STATE HIGHWAY COMMISSION
RIGHT-OF-WAY MAP
 NEW MEXICO PROJECT NO.
NH-4007(001)
 SANDOVAL COUNTY
 SCALE 1"=60'
 SHEET 46 OF 75



OWNERSHIP TABLE

47-4	NOWOOD PROPERTIES LLC, an Ohio Limited Liability Company
47-8	ALICIA M. DONOHUE and KEITH DONOHUE, wife and husband
47-9	PAUL ALEWEL BARROW and VICKI M. BARROW, husband and wife
47-10	ZIA CREDIT UNION
47-12	ANTOINETTE COSENZA, as trustee of the ANTOINETTE COSENZA REVOCABLE LIVING TRUST dated May 21, 2004
47-14	RHODA BETTE BURD, as Trustee of the RHODA BETTE BURD REVOCABLE LIVING TRUST u/a dated the 5th day of June, 2002
47-16	NADINE EDELMAN, a single woman
47-17	MARIE BOVENZI GIMAN, a single person, as undivided one-third (1/3) interest; LORRAINE BOVENZI LEEDS, a single person, as to an undivided one-third (1/3) interest, and VINCENT C. BOVENZI, a married person as his sole and separate property, as to an undivided one-third (1/3) interest, as tenants-in-common
47-18	JOHN CHU, SHIRLEY ANN CHU aka SHIRLEY NG and HOWARD H. CHU, each as tenants in common to the others as to an undivided one third (1/3) interest
47-23	ESTATE OF LILLIAN V. HERGERT
47-24	ARNOLD BERGER and ARLENE BERGER, husband and wife (joint tenants)
47-27	AARON J. NELSON and KARA NELSON, wife and husband

FOR OWNERS NAMES AND AREAS FOR PARCEL NUMBERS SHOWN SEE SHEETS 1B TO 1Q OF 75.

- NOTES**
- ALL DISTANCES ARE HORIZONTAL GROUND DISTANCES.
 - BEARINGS ARE NEW MEXICO STATE PLANE GRID, CENTRAL ZONE (NAD 83).
 - BASIS OF BEARING: N35°19'12"E FROM NATIONAL GEODETIC SURVEY 3D MONUMENT TO N.M. STATE HIGHWAY COMM. BRASS CAP "STA. NM-44-RIA".
 - ALL STATIONS AND OFFSETS SHOWN ARE TO SURVEY CENTERLINE UNLESS OTHERWISE NOTED.

- LEGEND**
- ⊕ DENOTES CENTERLINE MONUMENT SET THIS SURVEY 2-1/2" ALUMINUM CAP ON REBAR STAMPED "PASEO DEL VOLCAN CENTERLINE NMP5 11462 NMP NH-4007(001)"
 - ⊙ DENOTES FOUND BRASS CAP OR STONE
 - ⊙ DENOTES FOUND PROPERTY CORNER. SEE MAP FOR DESCRIPTION
 - - - DENOTES SLOPE AS PER CONSTRUCTION PLANS, FILL OR CUT
 - DENOTES PROPOSED ACCESS CONTROL LINE AS PER NMP NH-4007(001)
 - DENOTES FENCE
 - DENOTES OVERHEAD ELECTRIC
 - ▨ EXISTING LOCAL STREET RIGHT-OF-WAY PER RIO RANCHO ESTATES PLATTING ACTION

REVISION NOTE NO. 2

REVISED OWNERSHIP: 47-4, 47-8, 47-9, 47-10, 47-12, 47-14, 47-16, 47-17, 47-18, 47-23, 47-24
SEE OWNERSHIP TABLE

REVISION NOTE NO. 1

REDUCED R/W WIDTH STA. 1219+00 TO STA. 1358+00
DELETED 47-26-NRW, 47-27, 47-27-NRW, 47-28, 47-28-NRW, 47-29, 47-29-NRW, 47-30, 47-30-NRW, 47-31, 47-31-NRW, 47-32, 47-32-NRW, 47-33, 47-33-NRW, 47-34, 47-34-NRW, 47-35, 47-35-NRW, 47-36, 47-36-NRW, 47-37, 47-37-NRW, 47-38, 47-38-NRW, 47-39, 47-39-NRW, 47-40, 47-40-NRW, 47-41, 47-41-NRW, 47-42, 47-42-NRW.
REVISED 47-26.
REVISED ACCESS CONTROL STA. 1218+42.14 RT. TO STA. 1357+78.35 RT.

SURVEYOR'S CERTIFICATE

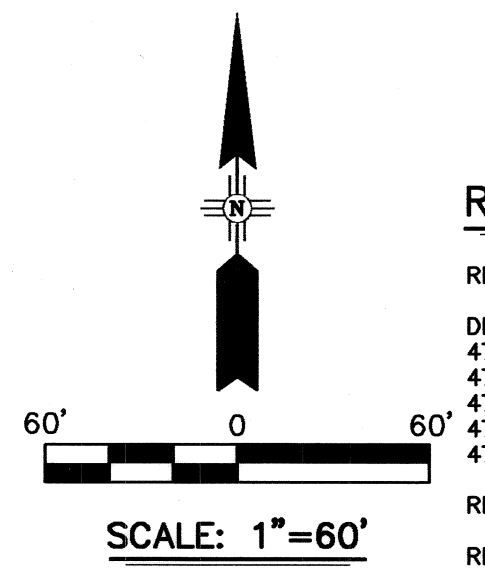
I CERTIFY THAT I AM A REGISTERED PROFESSIONAL SURVEYOR AND THAT THESE RIGHT-OF-WAY MAPS ARE AN INTERIM PRODUCT OF PROJECT DESIGN DEVELOPMENT AND WERE PREPARED BY ME OR UNDER MY DIRECTION AND ARE BASED ON ACTUAL FIELD SURVEYS PERFORMED UNDER MY DIRECTION FROM JANUARY 2000 THROUGH JULY 2001. CONFORMANCE WITH THE STATE OF NEW MEXICO'S MINIMUM STANDARDS FOR RIGHT-OF-WAY SURVEYING WILL OCCUR FOLLOWING ACTUAL ACQUISITION OF RIGHT-OF-WAY REQUIRED BY PROJECT NUMBER NH-4007(001).

Ruan S. Bacigalupa 1/15/03
Date

FINAL MAP JAN. 15, 2003
DATE

Right-of-Way Maps Prepared By:
DATE: MAY, 2001
PB JOB No. 33474
PB Parsons Brinckerhoff
5801 Osuna Rd. NE - Suite 200
Albuquerque, NM 87109 - (505) 881-5357

**SECTION 34,
TOWNSHIP 13 NORTH, RANGE 2 EAST;
TOWNSHIP 12 NORTH, RANGE 2 EAST (Proj.)
TOWN OF ALAMEDA GRANT;
CITY OF RIO RANCHO**

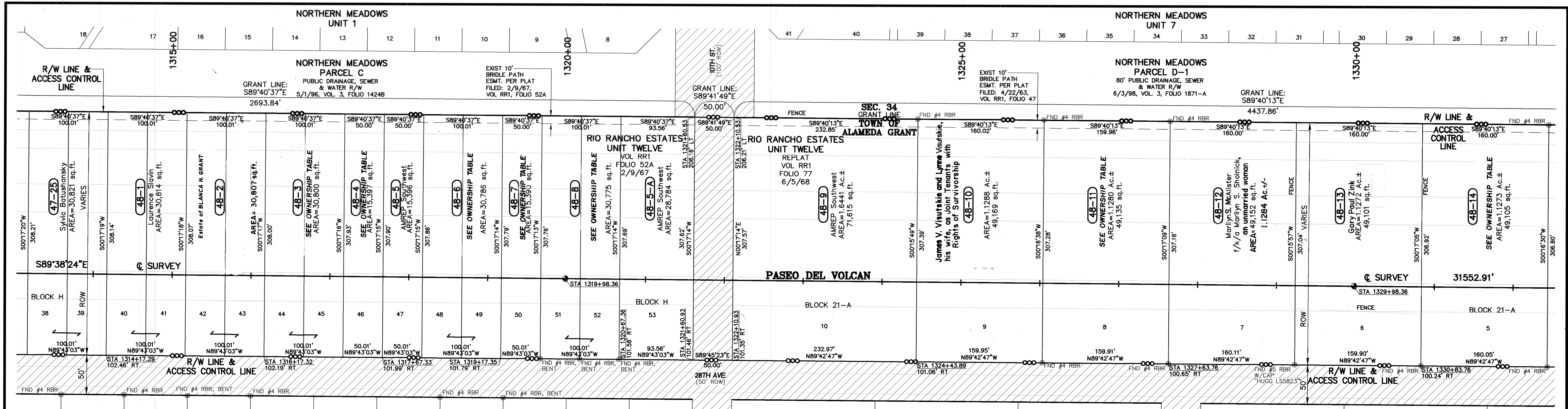


**ACCESS CONTROLLED
PCN 2607**

NEW MEXICO STATE HIGHWAY COMMISSION
RIGHT-OF-WAY MAP
NEW MEXICO PROJECT NO.
NH-4007(001)
SANDOVAL COUNTY
SCALE 1"=60'
SHEET 47 OF 75

REVISIONS (OR CHANGE NOTICES)

NO.	DESCRIPTION	DATE	BY
5	REVISED OWNERSHIP 47-23	5/22/18	JEC
4	REVISED OWNERSHIP 47-7	12/22/17	DA
3	REVISED PARCEL 47-8 AND ADDED PARCEL 47-27	4/21/17	JEC
2	SEE REVISION NOTE NO. 2	9/30/13	DA
1	SEE REVISION NOTE NO. 1	7/27/05	RSB



OWNERSHIP TABLE

48-3	GEORGE HERNANDEZ, a married man as his sole and separate property as to an undivided fiftypercent and ROSE OAKES, a married woman as her sole and separate property as to an undivided fifty percent
48-4	TIKENSCOFF LLC, a Florida Limited Liability Company
48-6	GAYLE PRINCE, a single woman and SHARI GROPPER a single woman and STEPHANIE LAUB a married woman, as joint tenants with Rights of Survivorship.
48-7	PATRICIA A. SHINKLE and/or ROBERT A. SHINKLE, Sr., Trustees for THE SHINKLE FAMILY REVOCABLE LIVING TRUST
48-8	PAUL ALEWEL BARROW and VICKI M. BARROW, Husband and Wife
48-11	MYONG SUN AN, a single woman, as her sole and separate property
48-14	TONY D. LOPEZ and LINDA S. LOPEZ, husband and wife, as joint tenants (WROS)

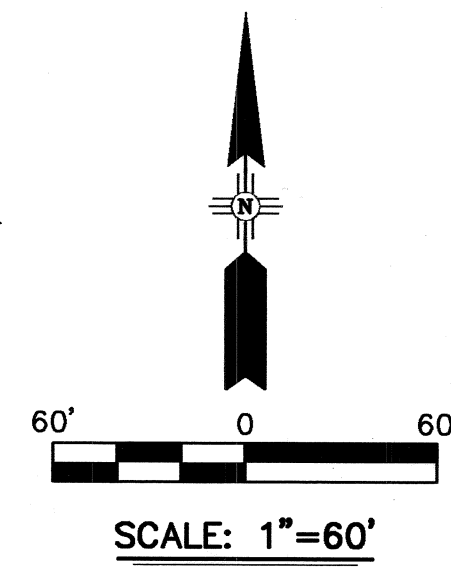
- NOTES**
- ALL DISTANCES ARE HORIZONTAL GROUND DISTANCES.
 - BEARINGS ARE NEW MEXICO STATE PLANE GRID, CENTRAL ZONE (NAD 83).
 - BASIS OF BEARING: N35°12'12"E FROM NATIONAL GEODETIC SURVEY 3D MONUMENT "GPS 1982 S 424" TO N.M. STATE HIGHWAY COMM. BRASS CAP "STA. NM-44-RIA".
 - ALL STATIONS AND OFFSETS SHOWN ARE TO SURVEY CENTERLINE UNLESS OTHERWISE NOTED.

- LEGEND**
- ⊕ DENOTES CENTERLINE MONUMENT SET THIS SURVEY 2-1/2" ALUMINUM CAP ON REBAR STAMPED "PASEO DEL VOLCAN CENTERLINE NMP5 11462 NMP NH-4007(001)"
 - ⚠ DENOTES FOUND BRASS CAP OR STONE
 - ⊙ DENOTES FOUND PROPERTY CORNER, SEE MAP FOR DESCRIPTION
 - DENOTES SLOPE AS PER CONSTRUCTION PLANS, FILL OR CUT
 - DENOTES PROPOSED ACCESS CONTROL LINE AS PER NMP NH-4007(001)
 - DENOTES FENCE
 - DENOTES OVERHEAD ELECTRIC
 - ▨ EXISTING LOCAL STREET RIGHT-OF-WAY PER RIO RANCHO ESTATES PLATTING ACTION

REVISION NOTE NO. 2
 REVISED OWNERSHIP: 48-3, 48-4, 48-6, 48-7, 48-8, 48-11, 48-14.
 SEE OWNERSHIP TABLE

REVISION NOTE NO. 1
 REDUCED R/W WIDTH STA. 1219+00 TO STA. 1358+00
 DELETED 47-42, 47-42-NRW, 48-15, 48-15-NRW, 48-15-A, 48-15-A-NRW, 48-16, 48-16-NRW, 48-17, 48-17-NRW, 48-18, 48-18-NRW, 48-19, 48-19-NRW, 48-20, 48-20-NRW, 48-21, 48-21-NRW, 48-22, 48-22-NRW, 48-23, 48-23-NRW, 48-24, 48-24-NRW, 48-25, 48-25-NRW.
 REVISED ACCESS CONTROL STA. 1218+42.14 RT. TO STA. 1357+78.35 RT.

SURVEYOR'S CERTIFICATE
 I CERTIFY THAT I AM A REGISTERED PROFESSIONAL SURVEYOR AND THAT THESE RIGHT-OF-WAY MAPS ARE AN INTERIM PRODUCT OF PROJECT DESIGN DEVELOPMENT AND WERE PREPARED BY ME OR UNDER MY DIRECTION AND ARE BASED ON ACTUAL FIELD SURVEYS PERFORMED UNDER MY DIRECTION FROM JANUARY 2000 THROUGH JULY 2001. CONFORMANCE WITH THE STATE OF NEW MEXICO'S MINIMUM STANDARDS FOR RIGHT-OF-WAY SURVEYING WILL OCCUR FOLLOWING ACTUAL ACQUISITION OF RIGHT-OF-WAY REQUIRED BY PROJECT NUMBER NH-4007(001).



**SECTION 34,
 TOWNSHIP 13 NORTH, RANGE 2 EAST;
 TOWNSHIP 12 NORTH, RANGE 2 EAST (Proj.)
 TOWN OF ALAMEDA GRANT;
 CITY OF RIO RANCHO**

Ruan S. Bacigalupa
 RUAN S. BACIGALUPA, NMP5 11462
 Parsons Brinckerhoff Quade & Douglas Inc.
 5801 Osuna Rd. N.E.
 Albuquerque, N.M. 87109
 DATE: 1/15/03



**ACCESS CONTROLLED
 PCN 2607**

FOR OWNERS NAMES AND AREAS FOR PARCEL NUMBERS SHOWN SEE SHEETS 1B TO 1Q OF 75.

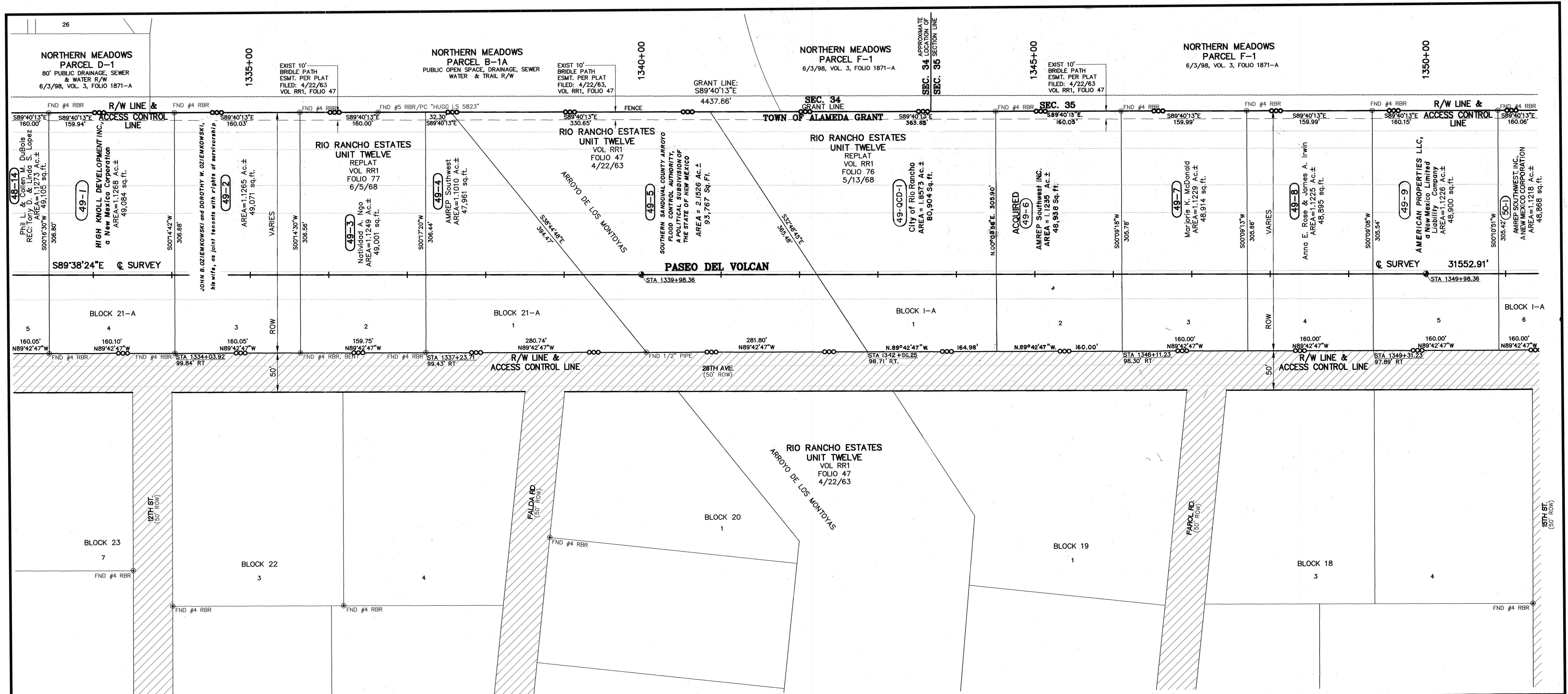
FINAL MAP JAN. 15, 2003

NO.	DESCRIPTION	DATE	BY
1	SEE REVISION NOTE NO. 1	7/27/05	RSB
2	REVISED OWNERSHIP FOR PARCEL 48-13	5/14/13	DA
3	SEE REVISION NOTE NO. 2	9/30/13	DA
4	REVISED OWNERSHIP 48-2 and 48-11	4/19/17	JEC
5	REVISED OWNERSHIP 48-10 and 48-12 and 48-2	8/15/17	JEC
6	REVISED OWNERSHIP 48-2	11-1-17	DA
7	REVISED OWNERSHIP 48-2	1/28/17	DA

NEW MEXICO STATE HIGHWAY COMMISSION
RIGHT-OF-WAY MAP
 NEW MEXICO PROJECT NO.
NH-4007(001)
 SANDOVAL COUNTY
 SCALE 1"=60'
 SHEET 48 OF 75

Right-of-Way Maps Prepared By:
 DATE: MAY, 2001
 PB JOB No. 33474

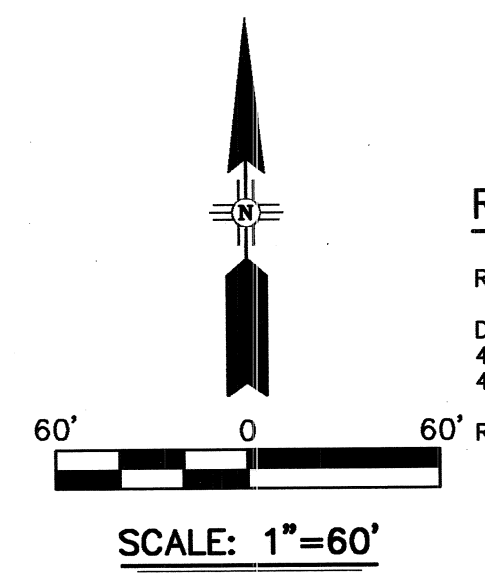
 5801 Osuna Rd. NE - Suite 200
 Albuquerque, NM 87109 - (505) 881-5357



- NOTES**
- ALL DISTANCES ARE HORIZONTAL GROUND DISTANCES.
 - BEARINGS ARE NEW MEXICO STATE PLANE GRID, CENTRAL ZONE (NAD 83).
 - BASIS OF BEARING: $N38^{\circ}19'12''E$ FROM NATIONAL GEODETIC SURVEY 3D MONUMENT "GPS 1982 S 424" TO N.M. STATE HIGHWAY COMM. BRASS CAP "STA. NM-44-RIA".
 - ALL STATIONS AND OFFSETS SHOWN ARE TO SURVEY CENTERLINE UNLESS OTHERWISE NOTED.

- LEGEND**
- ⊕ DENOTES CENTERLINE MONUMENT SET THIS SURVEY 2-1/2" ALUMINUM CAP ON REBAR STAMPED "PASO DEL VOLCAN CENTERLINE NMPS 11462 NMP NH-4007(001)"
 - △ DENOTES FOUND BRASS CAP OR STONE
 - ⊙ DENOTES FOUND PROPERTY CORNER, SEE MAP FOR DESCRIPTION
 - DENOTES SLOPE AS PER CONSTRUCTION PLANS, FILL OR CUT
 - DENOTES PROPOSED ACCESS CONTROL LINE AS PER NMP NH-4007(001)
 - DENOTES FENCE
 - DENOTES OVERHEAD ELECTRIC
 - ▨ EXISTING LOCAL STREET RIGHT-OF-WAY PER RIO RANCHO ESTATES PLATTING ACTION

Right-of-Way Maps Prepared By:
 DATE: MAY, 2001
 PB JOB No. 33474
PB Parsons Brinckerhoff
 5801 Osuna Rd. NE - Suite 200
 Albuquerque, NM 87109 - (505) 881-5357




**SECTION 34 & 35,
 TOWNSHIP 13 NORTH, RANGE 2 EAST;
 TOWNSHIP 12 NORTH, RANGE 2 EAST (Proj.)
 TOWN OF ALAMEDA GRANT;
 CITY OF RIO RANCHO**

REVISION NOTE NO. 1
 REDUCED R/W WIDTH STA. 1219+00 TO STA. 1358+00
 DELETED 48-25, 48-25-NRW, 49-5-A, 49-10, 49-10-NRW, 49-11, 49-11-NRW, 49-12, 49-12-NRW, 49-13, 49-13-NRW, 49-14, 49-14-NRW.
 REVISED ACCESS CONTROL STA. 1218+42.14 RT. TO STA. 1357+78.35 RT.

SURVEYOR'S CERTIFICATE
 I CERTIFY THAT I AM A REGISTERED PROFESSIONAL SURVEYOR AND THAT THESE RIGHT-OF-WAY MAPS ARE AN INTERIM PRODUCT OF PROJECT DESIGN DEVELOPMENT AND WERE PREPARED BY ME OR UNDER MY DIRECTION AND ARE BASED ON ACTUAL FIELD SURVEYS PERFORMED UNDER MY DIRECTION FROM JANUARY 2000 THROUGH JULY 2001. CONFORMANCE WITH THE STATE OF NEW MEXICO'S MINIMUM STANDARDS FOR RIGHT-OF-WAY SURVEYING WILL OCCUR FOLLOWING ACTUAL ACQUISITION OF RIGHT-OF-WAY REQUIRED BY PROJECT NUMBER NH-4007(001).

Ruan S. Bacigalupa
 RUAN S. BACIGALUPA, NMPS No. 11462
 Parsons Brinckerhoff Quade & Douglas Inc.
 5801 Osuna Rd. N.E.
 Albuquerque, N.M. 87109
 DATE: 1/15/03



**ACCESS CONTROLLED
 PCN 2607**

8	REVISED OWNERSHIP 49-5	12-11-17	DA
---	------------------------	----------	----

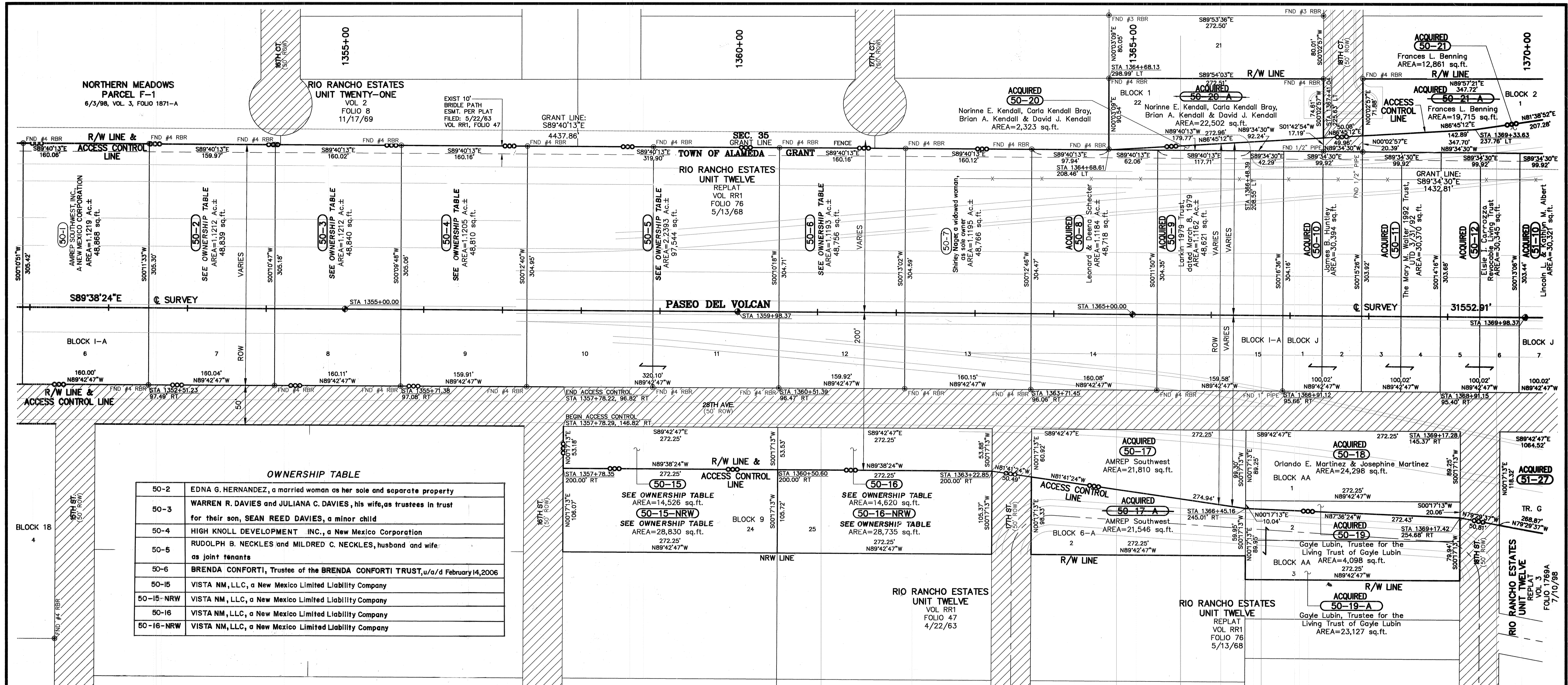
FOR OWNERS NAMES AND AREAS FOR PARCEL NUMBERS SHOWN SEE SHEETS 1B TO 1Q OF 75.

FINAL MAP JAN. 15, 2003

NO.	DESCRIPTION	DATE	BY
7	REVISED OWNERSHIP 49-2	11-1-17	DA
6	REVISED OWNERSHIP 49-2	4/19/17	JEC
5	REVISED OWNERSHIP 50-1	1/18/2015	FL
4	REVISED OWNERSHIP: 49-1, 49-9	9/30/13	DA
3	REVISED POB STA. OFF FOR 49-0CD-1	5/28/13	DA
2	REVISED 49-6, ADDED 49-QCD-1	5/21/13	DA
1	SEE REVISION NOTE NO. 1	7/27/05	RBB

REVISIONS (OR CHANGE NOTICES)

NEW MEXICO STATE HIGHWAY COMMISSION
RIGHT-OF-WAY MAP
 NEW MEXICO PROJECT NO.
NH-4007(001)
 SANDOVAL COUNTY
 SCALE 1"=60' SHEET 49 OF 75



OWNERSHIP TABLE

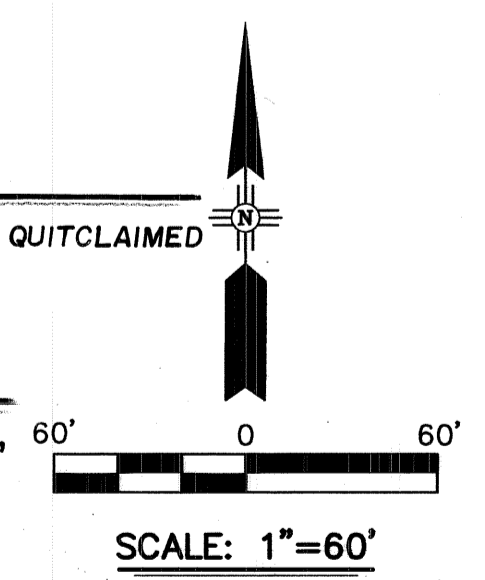
50-2	EDNA G. HERNANDEZ, a married woman as her sole and separate property
50-3	WARREN R. DAVIES and JULIANA C. DAVIES, his wife, as trustees in trust for their son, SEAN REED DAVIES, a minor child
50-4	HIGH KNOLL DEVELOPMENT INC., a New Mexico Corporation
50-5	RUDOLPH B. NECKLES and MILDRED C. NECKLES, husband and wife, as joint tenants
50-6	BRENDA CONFORTI, Trustee of the BRENDA CONFORTI TRUST, u/a/d February 14, 2006
50-15	VISTA NM, LLC, a New Mexico Limited Liability Company
50-15-NRW	VISTA NM, LLC, a New Mexico Limited Liability Company
50-16	VISTA NM, LLC, a New Mexico Limited Liability Company
50-16-NRW	VISTA NM, LLC, a New Mexico Limited Liability Company

- NOTES**
- ALL DISTANCES ARE HORIZONTAL GROUND DISTANCES.
 - BEARINGS ARE NEW MEXICO STATE PLANE GRID, CENTRAL ZONE (NAD 83).
 - BASIS OF BEARING: N353°12'E FROM NATIONAL GEODETIC SURVEY 3D MONUMENT "GPS 1982 S 424" TO N.M. STATE HIGHWAY COMM. BRASS CAP "STA. NM-44-RIA".
 - ALL STATIONS AND OFFSETS SHOWN ARE TO SURVEY CENTERLINE UNLESS OTHERWISE NOTED.

- LEGEND**
- ⊕ DENOTES CENTERLINE MONUMENT SET THIS SURVEY
 - ⊙ DENOTES FOUND BRASS CAP OR STONE
 - ⊙ DENOTES FOUND PROPERTY CORNER, SEE MAP FOR DESCRIPTION
 - DENOTES SLOPE AS PER CONSTRUCTION PLANS, FILL OR CUT
 - DENOTES PROPOSED ACCESS CONTROL LINE AS PER NMP NH-4007(001)
 - DENOTES FENCE
 - DENOTES OVERHEAD ELECTRIC
 - DENOTES EXISTING LOCAL STREET RIGHT-OF-WAY PER RIO RANCHO ESTATES PLATING ACTION
 - ACQUIRED DENOTES R/W PARCELS ACQUIRED TO DATE - AUGUST 2009

REVISION NOTE NO. 3
 PARCELS 50-17-A, 50-20-A, 50-21-A, WERE QUITCLAIMED AS NRW'S ON INSTRUMENT # 200818425 FILED 6/5/2008.

REVISION NOTE NO. 4
 REVISED OWNERSHIP: 50-2, 50-3, 50-4, 50-5, 50-6, 50-15, 50-15-NRW, 50-16, 50-16-NRW SEE OWNERSHIP TABLE



REVISION NOTE NO. 1
 REDUCED R/W WIDTH STA. 1219+00 TO STA. 1358+00
 DELETED 49-14, 49-14-NRW, 50-13, 50-13-NRW, 50-14, 50-14-NRW.
 REVISED ACCESS CONTROL STA. 1218+42.14 RT. TO STA. 1357+78.35 FT. ADDED 50-NRW-1

REVISION NOTE NO. 2
 REVISED 50-17-NRW, 50-19-NRW, 50-20-NRW & 50-21-NRW TO 50-17-A, 50-19-A, 50-20-A & 50-21-A, DELETED 50-NRW-1.

SURVEYOR'S CERTIFICATE

I CERTIFY THAT I AM A REGISTERED PROFESSIONAL SURVEYOR AND THAT THESE RIGHT-OF-WAY MAPS ARE AN INTERIM PRODUCT OF PROJECT DESIGN DEVELOPMENT AND WERE PREPARED BY ME OR UNDER MY DIRECTION AND ARE BASED ON ACTUAL FIELD SURVEYS PERFORMED UNDER MY DIRECTION FROM JANUARY 2000 THROUGH JULY 2001. CONFORMANCE WITH THE STATE OF NEW MEXICO'S MINIMUM STANDARDS FOR RIGHT-OF-WAY SURVEYING WILL OCCUR FOLLOWING ACTUAL ACQUISITION OF RIGHT-OF-WAY REQUIRED BY PROJECT NUMBER NH-4007(001).

Ruan S. Bacigalupa 1/15/03
 RUAN S. BACIGALUPA, N.M.P.S. No. 11462
 Parsons Brinckerhoff Quade & Douglas Inc.
 5801 Osuna Rd. N.E.
 Albuquerque, N.M. 87109

**SECTION 35,
 TOWNSHIP 13 NORTH, RANGE 2 EAST;
 TOWNSHIP 12 NORTH, RANGE 2 EAST (Proj.)
 TOWN OF ALAMEDA GRANT;
 CITY OF RIO RANCHO**

**ACCESS CONTROLLED
 PCN 2607**

FOR OWNERS NAMES AND AREAS FOR PARCEL NUMBERS SHOWN SEE SHEETS 1B TO 1Q OF 75.

FINAL MAP JAN. 15, 2003

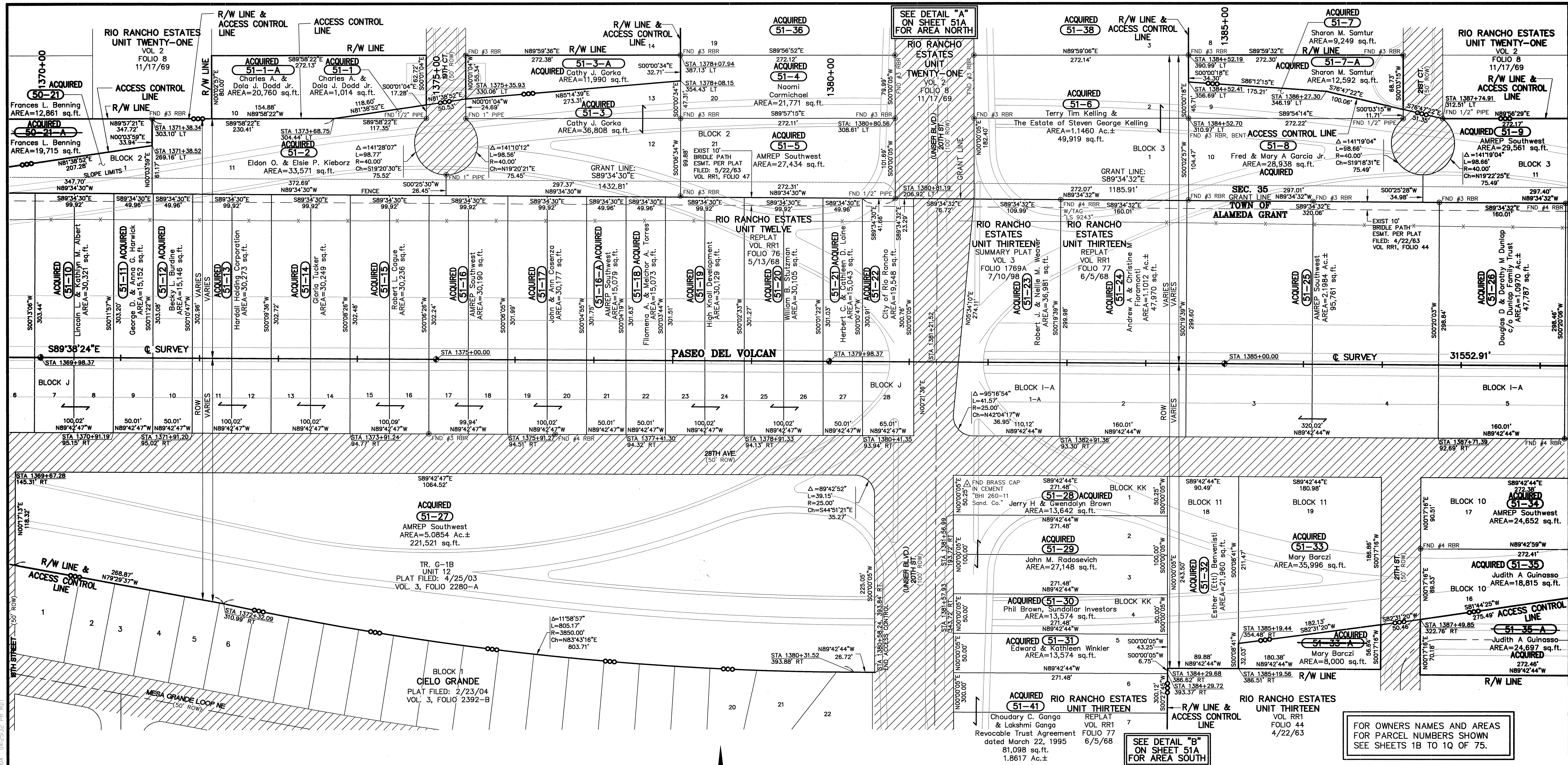
NO.	REVISIONS (OR CHANGE NOTICES)	DATE	BY
7	REVISED OWNERSHIP 50-1, 50-7	11/18/05	FL
6	SEE REVISION NOTE NO. 4	9/30/11	DA
5	SEE REVISION NOTE NO. 3	8/18/11	DA
4	ADDED ACQUISITION STATUS - AUGUST 2009 (SEE LEGEND)	9/4/09	RSB
3	SEE REVISION NOTE NO. 2	9/15/08	RSB
2	SEE REVISION NOTE NO. 1	7/27/05	RSB
1	REVISED OWNERSHIP 50-18	3/24/05	RSB

**NEW MEXICO STATE HIGHWAY COMMISSION
 RIGHT-OF-WAY MAP
 NEW MEXICO PROJECT NO.
 NH-4007(001)**

SANDOVAL COUNTY
 SCALE 1"=60' SHEET 50 OF 75

Right-of-Way Maps Prepared By:
 DATE: MAY, 2001
 PG JOB NO. 33474

5801 Osuna Rd. NE - Suite 200
 Albuquerque, NM 87109 - (505) 881-5357



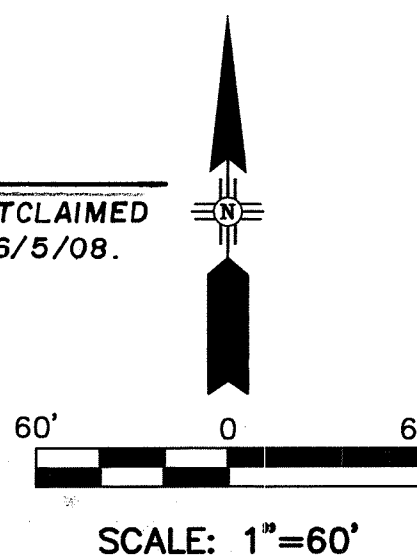
NOTES

- ALL DISTANCES ARE HORIZONTAL GROUND DISTANCES.
- BEARINGS ARE NEW MEXICO STATE PLANE GRID, CENTRAL ZONE (NAD 83).
- BASIS OF BEARING: N35°19'12"E FROM NATIONAL GEODETIC SURVEY 3D MONUMENT "GPS 1982 S 424" TO N.M. STATE HIGHWAY COMM. BRASS CAP "STA. NM-44-RIA".
- ALL STATIONS AND OFFSETS SHOWN ARE TO SURVEY CENTERLINE UNLESS OTHERWISE NOTED.

LEGEND

- ⊕ DENOTES CENTERLINE MONUMENT SET THIS SURVEY 2-1/2" ALUMINUM CAP ON REBAR STAMPED "NMP5 11462 NMP NH-4007(001)"
- ⊙ DENOTES FOUND BRASS CAP OR STONE
- ⊙ DENOTES FOUND PROPERTY CORNER, SEE MAP FOR DESCRIPTION
- - - DENOTES SLOPE AS PER CONSTRUCTION PLANS, FILL OR CUT
- DENOTES PROPOSED ACCESS CONTROL LINE AS PER NMP NH-4007(001)
- x- DENOTES FENCE
- OE DENOTES OVERHEAD ELECTRIC
- ▨ EXISTING LOCAL STREET RIGHT-OF-WAY PER RIO RANCHO ESTATES PLATTING ACTION
- ACQUIRED DENOTES R/W PARCELS ACQUIRED TO DATE - AUGUST 2009

REVISION NOTE NO. 3
 PARCELS 50-21-A, 51-33-A, & 51-35-A WERE QUITCLAIMED AS NRW'S ON INSTRUMENT# 200818425 FILED 6/5/08.



REVISION NOTE NO. 1
 REVISED 51-27 TO REFLECT PLAT FILED 4/25/03, VOL. 3, FOLIO 2280-A.
 ADDED CIELO GRANDE PLAT.
 REVISED OWNERSHIP 51-4, 51-6, 51-7, 51-7-NRW, 51-29 & 51-31.
REVISION NOTE NO. 2
 REVISED 50-21-NRW, 51-1-NRW, 51-3-NRW, 51-7-NRW, 51-33-NRW & 51-35-NRW TO 50-21-A, 51-1-A, 51-3-A, 51-7-A, 51-33-A & 51-35-A, DELETED 51-NRW-1 & 51-NRW-2.

SURVEYOR'S CERTIFICATE
 I CERTIFY THAT I AM A REGISTERED PROFESSIONAL SURVEYOR AND THAT THESE RIGHT-OF-WAY MAPS ARE AN INTERIM PRODUCT OF PROJECT DESIGN DEVELOPMENT AND WERE PREPARED BY ME OR UNDER MY DIRECTION AND ARE BASED ON ACTUAL FIELD SURVEYS PERFORMED UNDER MY DIRECTION FROM JANUARY 2000 THROUGH JULY 2001. CONFORMANCE WITH THE STATE OF NEW MEXICO'S MINIMUM STANDARDS FOR RIGHT-OF-WAY SURVEYING WILL OCCUR FOLLOWING ACTUAL ACQUISITION OF RIGHT-OF-WAY REQUIRED BY PROJECT NUMBER NH-4007(001).

Ruan S. Bacigalupa
 RUAN S. BACIGALUPA, N.M.P.S. No. 11462
 Parsons Brinckerhoff Quade & Douglas Inc.
 5801 Osuna Rd., N.E.
 Albuquerque, N.M. 87109

DATE: 1/15/03

**SECTION 35,
 TOWNSHIP 13 NORTH, RANGE 2 EAST;
 TOWNSHIP 12 NORTH, RANGE 2 EAST (Proj.)
 TOWN OF ALAMEDA GRANT;
 CITY OF RIO RANCHO**

**ACCESS CONTROLLED
 PCN 2607**

FINAL MAP JAN. 15, 2003

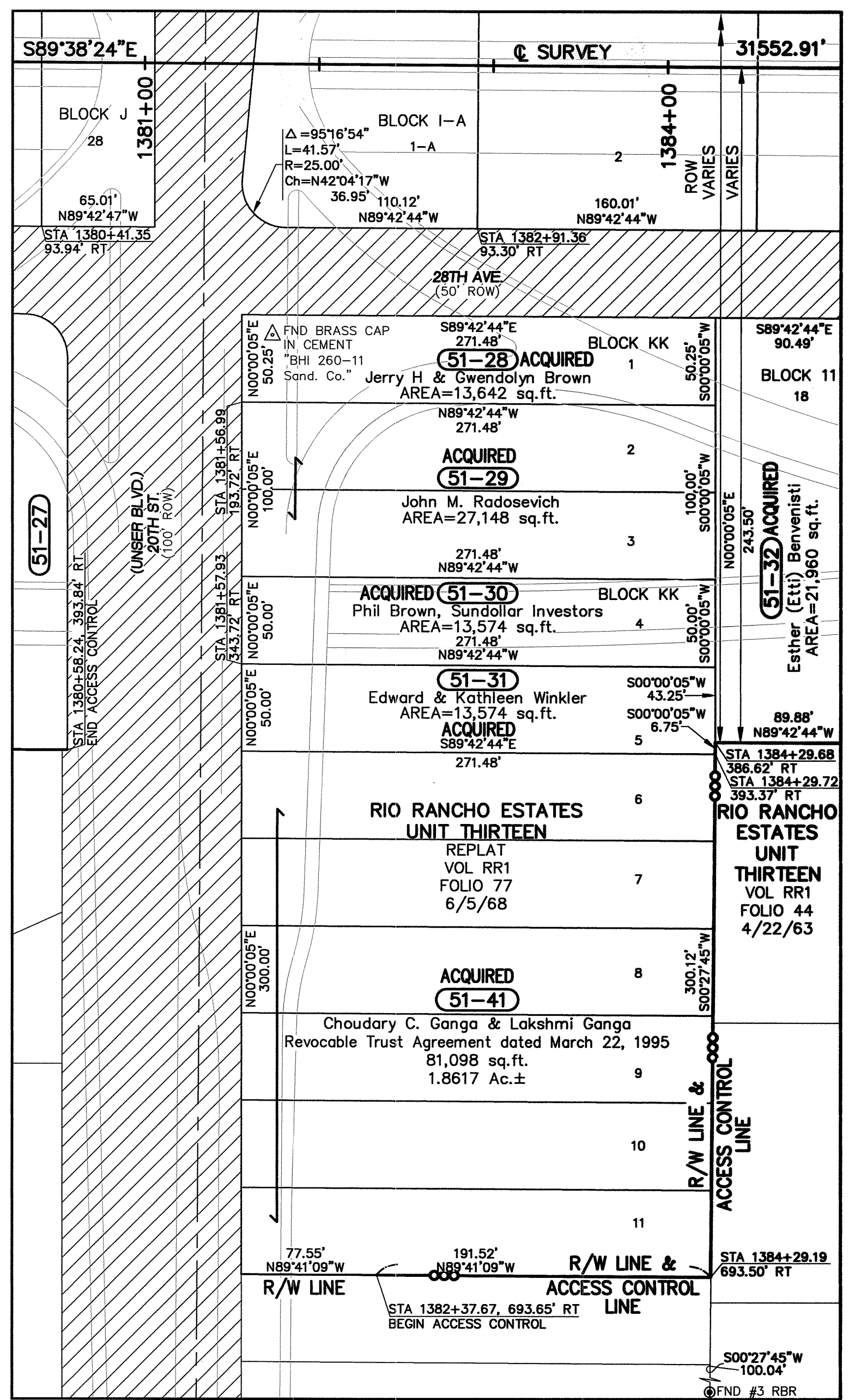
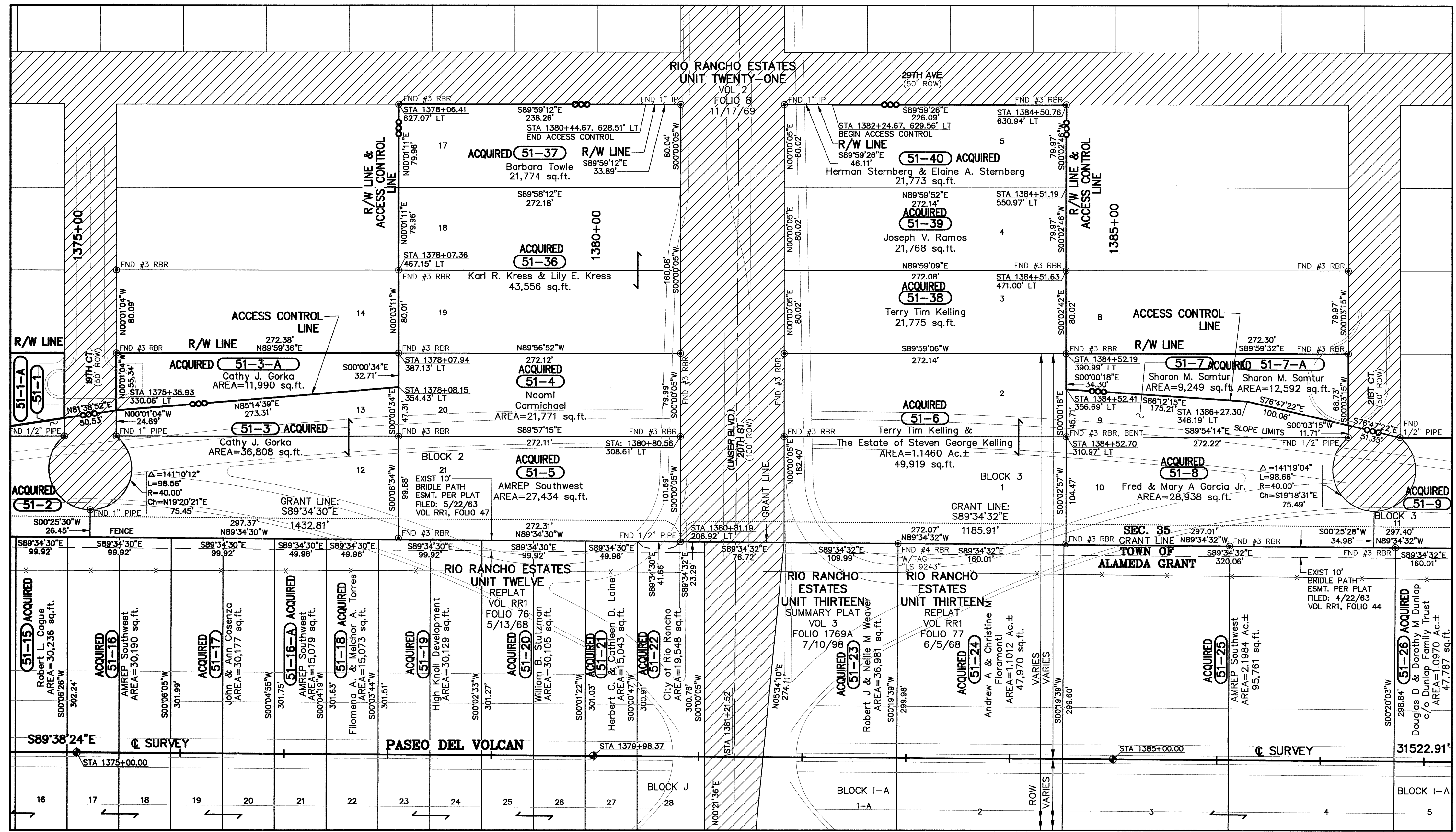
NO.	DESCRIPTION	DATE	BY
7	SEE REVISION NOTE NO. 3	8/18/03	DA
6	ADDED ACQUISITION STATUS - AUGUST 2009 (SEE LEGEND)	9/4/09	RSB
5	SEE REVISION NOTE NO. 2	8/15/06	RSB
4	ADDED SHEET 51A FOR PARCELS 51-36, 51-38, 51-41, 51-NRW-1, 51-NRW-2; REVISED ACCESS CONTROL LINE	7/27/05	RSB
3	ADDED STATION & OFFSET NOTATION @ 1380+31.52 393.88' RT.	5/18/05	RSB
2	REVISED OWNERSHIP 51-29	3/23/05	RSB
1	SEE REVISION NOTE NO. 1	9/1/04	RSB

REVISIONS (OR CHANGE NOTICES)

NEW MEXICO STATE HIGHWAY COMMISSION
RIGHT-OF-WAY MAP
 NEW MEXICO PROJECT NO.
NH-4007(001)
 SANDOVAL COUNTY
 SCALE 1"=60' SHEET 51 OF 75

Right-of-Way Maps Prepared By:
 DATE: MAY, 2001
 PB JOB No. 33474

 5801 Osuna Rd., NE Suite 200
 Albuquerque, NM 87109 (505) 881-5357



DETAIL "A"
SCALE: 1"=60'

DETAIL "B"
SCALE: 1"=60'

REVISION NOTE NO. 1


REVISED 51-1-NRW, 51-3-NRW & 51-7-NRW TO 51-1-A, 51-3-A, & 51-7-A, DELETED 51-NRW-1 & 51-NRW-2.

FOR OWNERS NAMES AND AREAS FOR PARCEL NUMBERS SHOWN SEE SHEETS 1B TO 1Q OF 75.

SURVEYOR'S CERTIFICATE

I CERTIFY THAT I AM A REGISTERED PROFESSIONAL SURVEYOR AND THAT THESE RIGHT-OF-WAY MAPS ARE AN INTERIM PRODUCT OF PROJECT DESIGN DEVELOPMENT AND WERE PREPARED BY ME OR UNDER MY DIRECTION AND ARE BASED ON ACTUAL FIELD SURVEYS PERFORMED UNDER MY DIRECTION FROM JANUARY 2000 THROUGH JULY 2001. CONFORMANCE WITH THE STATE OF NEW MEXICO'S MINIMUM STANDARDS FOR RIGHT-OF-WAY SURVEYING WILL OCCUR FOLLOWING ACTUAL ACQUISITION OF RIGHT-OF-WAY REQUIRED BY PROJECT NUMBER NH-4007(001).

RUAN S. BACIGALUPA
RUAN S. BACIGALUPA, N.M.P.S. No. 11462
Parsons Brinckerhoff Quade & Douglas Inc.
5801 Osuna Rd. N.E.
Albuquerque, N.M. 87109



ACCESS CONTROLLED
PCN 2607

FINAL MAP JAN. 15, 2003
DATE

NO.	DESCRIPTION	DATE	BY
4	ADDED ACQUISITION STATUS - AUGUST 2009 (SEE LEGEND)	9/4/09	RSB
3	SEE REVISION NOTE NO.1	8/15/06	RSB
2	REVISED OWNERSHIP 51-36	4/10/06	RSB
1	ADDED SHEET 51A TO SHOW ADDED PARCELS 51-36, 51-37, 51-38, 51-39, 51-40, 51-41, 51-NRW-1, 51-NRW-2 REVISED ACCESS CONTROL LINE	7/27/05	RSB

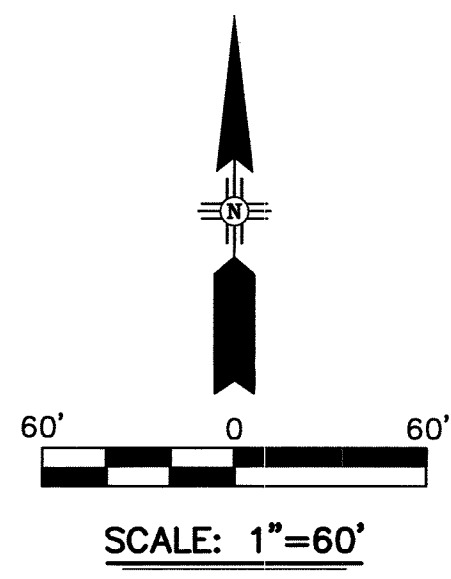
NEW MEXICO STATE HIGHWAY COMMISSION
RIGHT-OF-WAY MAP
NEW MEXICO PROJECT NO.
NH-4007(001)
SANDOVAL COUNTY
SCALE 1"=60' SHEET 51A OF 75

NOTES

- ALL DISTANCES ARE HORIZONTAL GROUND DISTANCES.
- BEARINGS ARE NEW MEXICO STATE PLANE GRID, CENTRAL ZONE (NAD 83).
- BASIS OF BEARING: N35°19'12"E FROM NATIONAL GEODETIC SURVEY 3D MONUMENT "GPS 1982 S 424" TO N.M. STATE HIGHWAY COMM. BRASS CAP STA. NH-44-RIA.
- ALL STATIONS AND OFFSETS SHOWN ARE TO SURVEY CENTERLINE UNLESS OTHERWISE NOTED.

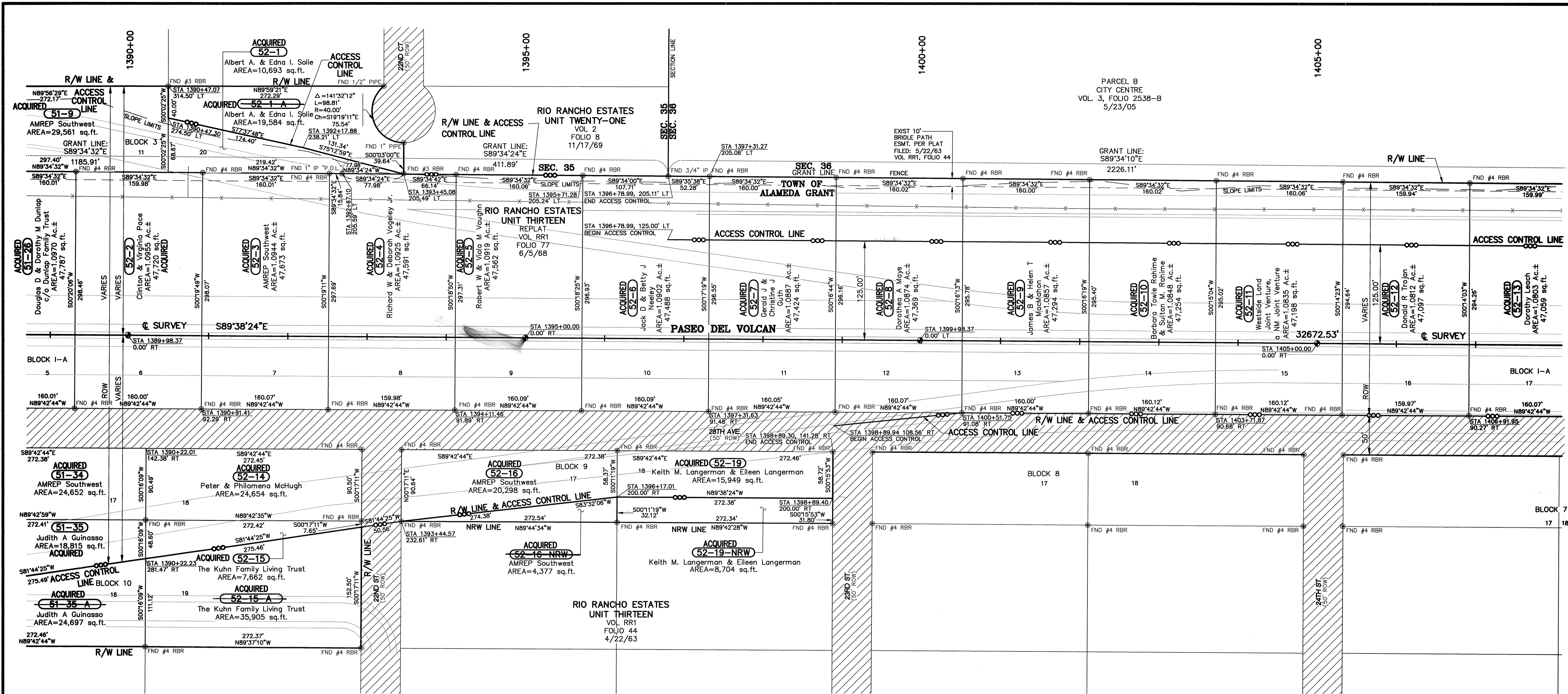
LEGEND

- ⊕ DENOTES CENTERLINE MONUMENT SET THIS SURVEY 2-1/2" ALUMINUM CAP ON REBAR STAMPED "PASEO DEL VOLCAN CENTERLINE N.M.P.S. 11462 NMP NH-4007(001)"
- △ DENOTES FOUND BRASS CAP OR STONE
- ⊙ DENOTES FOUND PROPERTY CORNER, SEE MAP FOR DESCRIPTION
- - - DENOTES SLOPE AS PER CONSTRUCTION PLANS, FILL OR CUT
- DENOTES PROPOSED ACCESS CONTROL LINE AS PER NMP NH-4007(001)
- DENOTES FENCE
- DENOTES OVERHEAD ELECTRIC
- ▨ EXISTING LOCAL STREET RIGHT-OF-WAY PER RIO RANCHO ESTATES PLATTING ACTION
- ACQUIRED DENOTES R/W PARCELS ACQUIRED TO DATE - AUGUST 2009



SECTION 35,
TOWNSHIP 13 NORTH, RANGE 2 EAST;
TOWNSHIP 12 NORTH, RANGE 2 EAST (Proj.)
TOWN OF ALAMEDA GRANT;
CITY OF RIO RANCHO

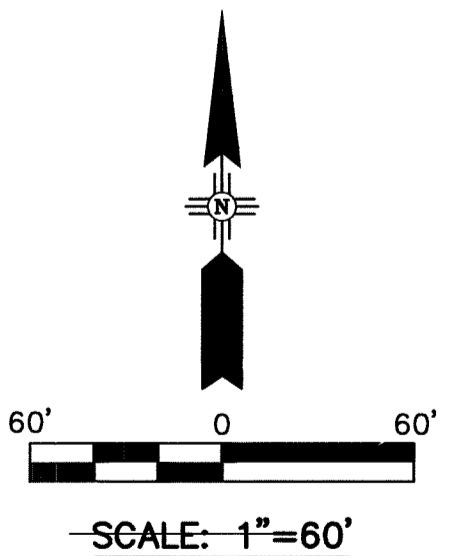
Right-of-Way Maps Prepared By:
DATE: MAY, 2001
PB JOB No. 33474
PB Parsons Brinckerhoff
5801 Osuna Rd. NE - Suite 200
Albuquerque, NM 87109 - (505) 881-5357



PARCEL B
CITY CENTRE
VOL. 3, FOLIO 2538-B
5/23/05

- NOTES**
- ALL DISTANCES ARE HORIZONTAL GROUND DISTANCES.
 - BEARINGS ARE NEW MEXICO STATE PLANE GRID, CENTRAL ZONE (NAD 83).
 - BASIS OF BEARING: $N35^{\circ}19'12''E$ FROM NATIONAL GEODETIC SURVEY 3D MONUMENT "GPS 1982 S 424" TO N.M. STATE HIGHWAY COMM. BRASS CAP "STA. NH-44-RIA".
 - ALL STATIONS AND OFFSETS SHOWN ARE TO SURVEY CENTERLINE UNLESS OTHERWISE NOTED.

- LEGEND**
- ⊕ DENOTES CENTERLINE MONUMENT SET THIS SURVEY 2-1/2" ALUMINUM CAP ON REBAR STAMPED "PASEO DEL VOLCAN CENTERLINE N.M.P.S 11462 NMP NH-4007(001)"
 - ⊕ DENOTES FOUND BRASS CAP OR STONE
 - ⊙ DENOTES FOUND PROPERTY CORNER, SEE MAP FOR DESCRIPTION
 - - - DENOTES SLOPE AS PER CONSTRUCTION PLANS, FILL OR CUT
 - DENOTES PROPOSED ACCESS CONTROL LINE AS PER NMP NH-4007(001)
 - DENOTES FENCE
 - DENOTES OVERHEAD ELECTRIC
 - ▨ EXISTING LOCAL STREET RIGHT-OF-WAY PER RIO RANCHO ESTATES PLATTING ACTION
 - ACQUIRED DENOTES R/W PARCELS ACQUIRED TO DATE AUGUST 2009



SECTION 35 & 36,
TOWNSHIP 13 NORTH, RANGE 2 EAST;
TOWNSHIP 12 NORTH, RANGE 2 EAST (Proj.)
TOWN OF ALAMEDA GRANT;
CITY OF RIO RANCHO

REVISION NOTE NO. 2

REVISED 51-35-NRW, 52-1-NRW & 52-15-NRW TO 51-35-A, 52-1-A & 52-15-A.

REVISION NOTE NO. 1

REDUCED R/W WIDTH STA. 1398+90 TO STA. 1552+56.
DELETED 52-17, 52-17-NRW, 52-18, 52-18-NRW.
REVISED ACCESS CONTROL STA. 1398+89.30 RT. TO STA. 1552+56.46 RT.
REVISED OWNERSHIP 52-11, 52-13.
REVISED 52-16 & 52-16-NRW.
ADDED 52-19 & 52-19-NRW.


REVISION NOTE NO. 3

PARCELS 51-35-A, 52-1-A, 52-15-A, & 52-16-NRW WERE QUITCLAIMED AS NRW'S ON INSTRUMENT # 200818425 FILED 6/5/2008.

SURVEYOR'S CERTIFICATE

I CERTIFY THAT I AM A REGISTERED PROFESSIONAL SURVEYOR AND THAT THESE RIGHT-OF-WAY MAPS ARE AN INTERIM PRODUCT OF PROJECT DESIGN DEVELOPMENT AND WERE PREPARED BY ME OR UNDER MY DIRECTION AND ARE BASED ON ACTUAL FIELD SURVEYS PERFORMED UNDER MY DIRECTION FROM JANUARY 2000 THROUGH JULY 2001. CONFORMANCE WITH THE STATE OF NEW MEXICO'S MINIMUM STANDARDS FOR RIGHT-OF-WAY SURVEYING WILL OCCUR FOLLOWING ACTUAL ACQUISITION OF RIGHT-OF-WAY REQUIRED BY PROJECT NUMBER NH-4007(001).

Ruan S. Bacigalupa
RUAN S. BACIGALUPA, N.M.P.S. No. 11462
Parsons Brinckerhoff Quade & Douglas Inc.
5801 Osuna Rd. N.E.
Albuquerque, N.M. 87109



ACCESS CONTROLLED
PCN 2607

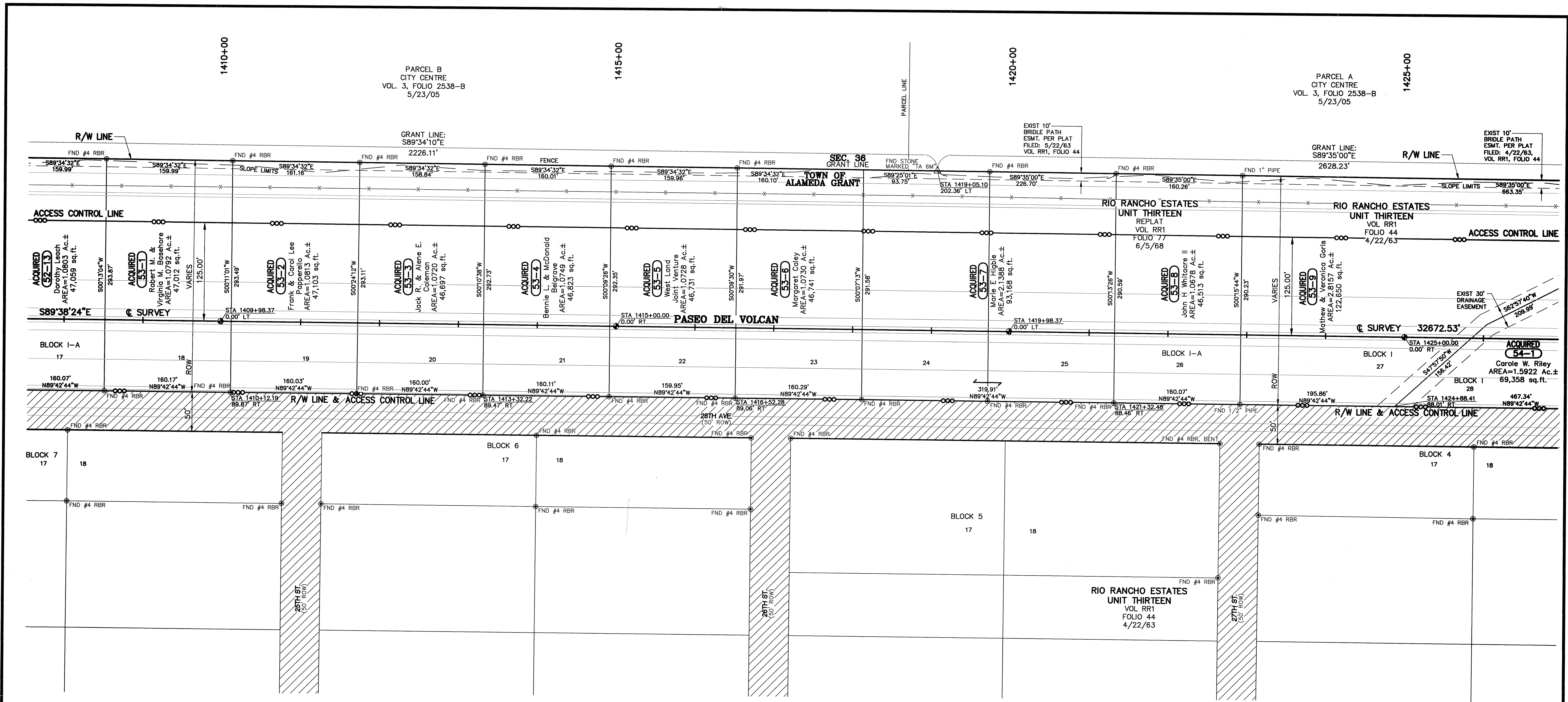
FOR OWNERS NAMES AND AREAS FOR PARCEL NUMBERS SHOWN SEE SHEETS 18 TO 1Q OF 75.

FINAL MAP JAN. 15, 2003
DATE

NO.	DESCRIPTION	DATE	BY
8	SEE REVISION NOTE NO. 3	8-18-11	DA
7	ADDED ACQUISITION STATUS - AUGUST 2009 (SEE LEGEND)	9/4/09	RSB
6	SEE REVISION NOTE NO. 2	8/15/08	RSB
5	ADDED PLAT FILING DATA FOR PARCEL B	5/23/08	RSB
4	REVISED ACCESS CONTROL STA. 1398+78.99 LT. TO STA. 1439+21.12 LT.	9/16/05	RSB
3	ADDED STA. & OFF. ANNO @ 1395+71.28 205.24' LT. & 1397+31.27 205.06' LT.	5/18/05	RSB
2	REVISED ACCESS CONTROL @ 1398+89.94 108.56' RT.	3/24/05	RSB
1	SEE REVISION NOTE NO. 1	9/01/04	RSB

NEW MEXICO STATE HIGHWAY COMMISSION
RIGHT-OF-WAY MAP
NEW MEXICO PROJECT NO.
NH-4007(001)
SANDOVAL COUNTY
SCALE 1"=60'
SHEET 52 OF 75

Right-of-Way Maps Prepared By:
DATE: MAY, 2001
PB JOB No. 33474
PB Parsons Brinckerhoff
5801 Osuna Rd. NE - Suite 200
Albuquerque, NM 87109 - (505) 881-5357



PARCEL B
CITY CENTRE
VOL. 3, FOLIO 2538-B
5/23/05

PARCEL A
CITY CENTRE
VOL. 3, FOLIO 2538-B
5/23/05

SEC. 36
GRANT LINE
TOWN OF
ALAMEDA GRANT

RIO RANCHO ESTATES
UNIT THIRTEEN
REPLAT
VOL RR1
FOLIO 77
6/5/68

RIO RANCHO ESTATES
UNIT THIRTEEN
VOL RR1
FOLIO 44
4/22/63

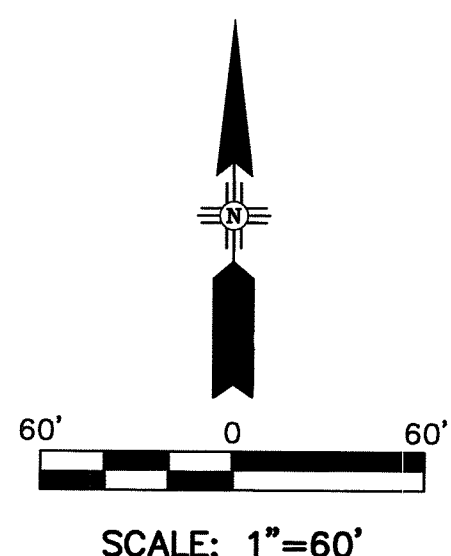
PASEO DEL VOLCAN

RIO RANCHO ESTATES
UNIT THIRTEEN
VOL RR1
FOLIO 44
4/22/63

FOR OWNERS NAMES AND AREAS
FOR PARCEL NUMBERS SHOWN
SEE SHEETS 1B TO 1Q OF 75.

- NOTES**
- ALL DISTANCES ARE HORIZONTAL GROUND DISTANCES.
 - BEARINGS ARE NEW MEXICO STATE PLANE GRID, CENTRAL ZONE (NAD 83).
 - BASIS OF BEARING: N35°19'12"E FROM NATIONAL GEODETIC SURVEY 3D MONUMENT "GPS 1982 S 424" TO N.M. STATE HIGHWAY COMM. BRASS CAP "STA. NM-44-RIA".
 - ALL STATIONS AND OFFSETS SHOWN ARE TO SURVEY CENTERLINE UNLESS OTHERWISE NOTED.

- LEGEND**
- ◆ DENOTES CENTERLINE MONUMENT SET THIS SURVEY 2-1/2" ALUMINUM CAP ON REBAR STAMPED "PASEO DEL VOLCAN CENTERLINE NMP5 11462 NMP NH-4007(001)"
 - ▲ DENOTES FOUND BRASS CAP OR STONE
 - ⊙ DENOTES FOUND PROPERTY CORNER, SEE MAP FOR DESCRIPTION
 - - - DENOTES SLOPE AS PER CONSTRUCTION PLANS, FILL OR CUT
 - DENOTES PROPOSED ACCESS CONTROL LINE AS PER NMP NH-4007(001)
 - × DENOTES FENCE
 - DENOTES OVERHEAD ELECTRIC
 - ▨ EXISTING LOCAL STREET RIGHT-OF-WAY PER RIO RANCHO ESTATES PLATTING ACTION
 - ACQUIRED DENOTES R/W PARCELS ACQUIRED TO DATE - AUGUST 2009




REVISION NOTE NO. 1

REDUCED R/W WIDTH STA. 1398+90 TO STA. 1552+56.
 DELETED 52-18, 52-18-NRW, 53-10, 53-10-NRW, 53-11, 53-11-NRW, 53-12, 53-12-NRW, 53-13, 53-13-NRW, 53-14, 53-14-NRW, 54-12, 54-12-NRW.
 REVISED ACCESS CONTROL STA. 1398+89.30 RT. TO STA. 1552+56.46 RT.
 REVISED OWNERSHIP 52-13.
 CORRECTED OWNERSHIP 54-1.

SURVEYOR'S CERTIFICATE

I CERTIFY THAT I AM A REGISTERED PROFESSIONAL SURVEYOR AND THAT THESE RIGHT-OF-WAY MAPS ARE AN INTERIM PRODUCT OF PROJECT DESIGN DEVELOPMENT AND WERE PREPARED BY ME OR UNDER MY DIRECTION AND ARE BASED ON ACTUAL FIELD SURVEYS PERFORMED UNDER MY DIRECTION FROM JANUARY 2000 THROUGH JULY 2001. CONFORMANCE WITH THE STATE OF NEW MEXICO'S MINIMUM STANDARDS FOR RIGHT-OF-WAY SURVEYING WILL OCCUR FOLLOWING ACTUAL ACQUISITION OF RIGHT-OF-WAY REQUIRED BY PROJECT NUMBER NH-4007(001).

Ruan S. Bacigalupa 1/15/03
 RUAN S. BACIGALUPA, NMP# 11462
 Parsons Brinckerhoff Quade & Douglas Inc.
 5801 Osuna Rd. N.E.
 Albuquerque, N.M. 87109



ACCESS CONTROLLED
PCN 2607

FINAL MAP JAN. 15, 2003
 DATE

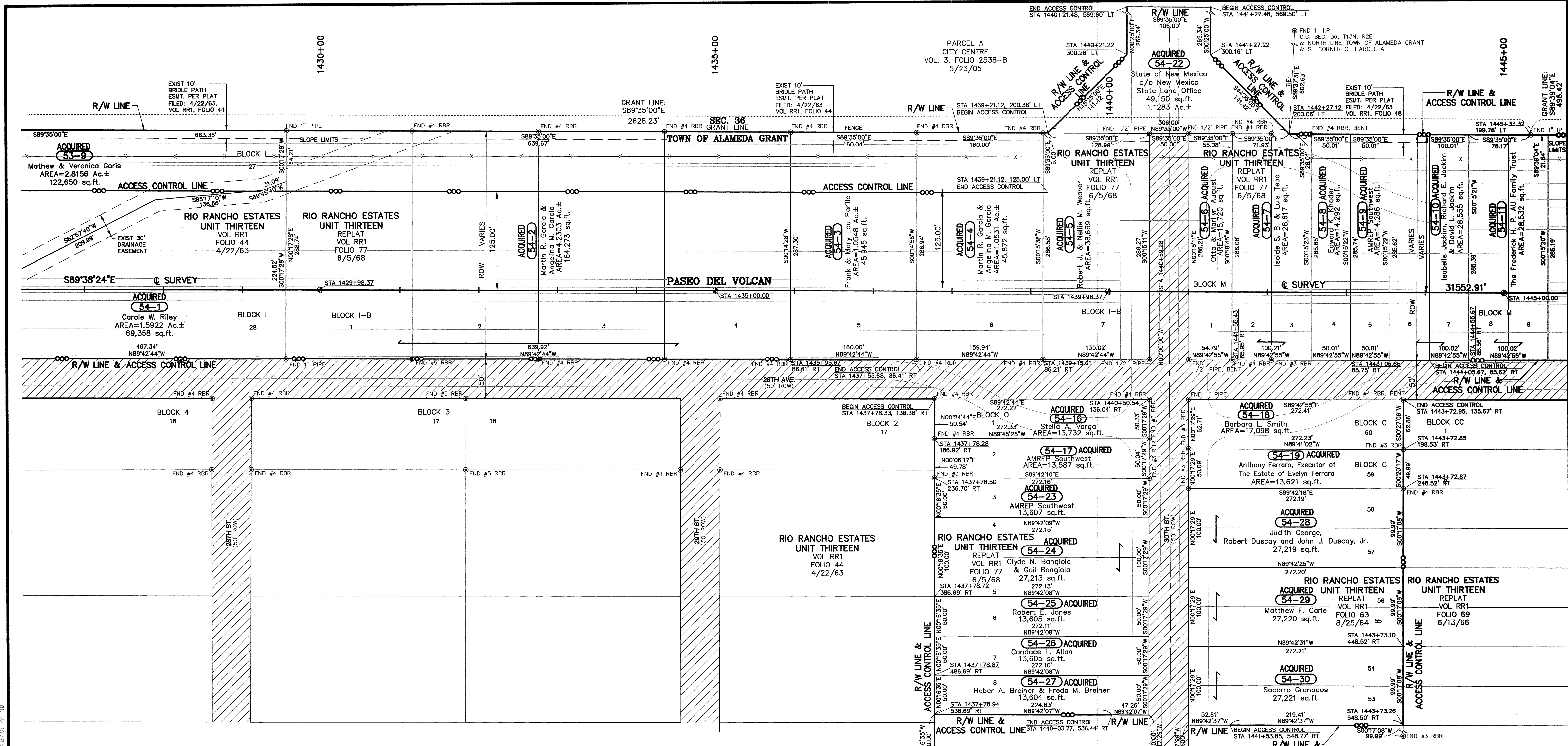
NO.	DESCRIPTION	DATE	BY
5	ADDED ACQUISITION STATUS - AUGUST 2009 (SEE LEGEND)	9/4/09	RSB
4	ADDED PLATTING DATA FOR PARCELS A & B	5/23/06	RSB
3	REVISED ACCESS CONTROL STA. 1398+78.99 LT. TO STA. 1439+21.12 LT.	9/18/05	RSB
2	REVISED OWNERSHIP 53-5	2/24/05	DRA
1	SEE REVISION NOTE NO. 1	9/01/04	RSB

NEW MEXICO STATE HIGHWAY COMMISSION
RIGHT-OF-WAY MAP
 NEW MEXICO PROJECT NO.
NH-4007(001)
 SANDOVAL COUNTY
 SCALE 1"=60'
 SHEET 53 OF 75

Right-of-Way Maps Prepared By:
 DATE: MAY, 2001
 PB JOB No. 33474

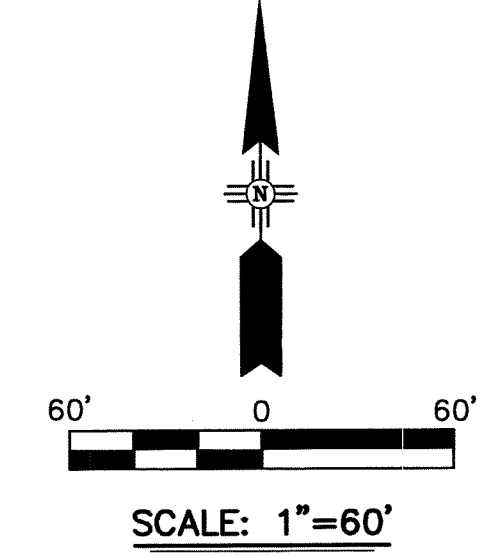
5801 Osuna Rd. NE - Suite 200
 Albuquerque, NM 87109 - (505) 881-5357

C:\P\A\RD\HAPPING\88th Ave. RW Reduction\RDV-RV-53.dwg 09/01/2004 04:26:28 PM MDT



- NOTES**
- ALL DISTANCES ARE HORIZONTAL GROUND DISTANCES.
 - BEARINGS ARE NEW MEXICO STATE PLANE GRID, CENTRAL ZONE (NAD 83).
 - BASIS OF BEARING: N35°19'12"E FROM NATIONAL GEODETIC SURVEY 3D MONUMENT "GPS 1982 S 424" TO N.M. STATE HIGHWAY COMM. BRASS CAP "STA. NM-44-RIA".
 - ALL STATIONS AND OFFSETS SHOWN ARE TO SURVEY CENTERLINE UNLESS OTHERWISE NOTED.

- LEGEND**
- ⊕ DENOTES CENTERLINE MONUMENT SET THIS SURVEY 2-1/2" ALUMINUM CAP ON REBAR STAMPED "PASEO DEL VOLCAN CENTERLINE NMP#S 11462 NMP NH-4007(001)"
 - ⚠ DENOTES FOUND BRASS CAP OR STONE
 - ⊙ DENOTES FOUND PROPERTY CORNER, SEE MAP FOR DESCRIPTION
 - - - DENOTES SLOPE AS PER CONSTRUCTION PLANS, FILL OR CUT
 - DENOTES PROPOSED ACCESS CONTROL LINE AS PER NMP NH-4007(001)
 - x DENOTES FENCE
 - OE DENOTES OVERHEAD ELECTRIC
 - ▨ EXISTING LOCAL STREET RIGHT-OF-WAY PER RIO RANCHO ESTATES PLATTING ACTION
 - ACQUIRED DENOTES R/W PARCELS ACQUIRED TO DATE - AUGUST 2009



REVISION NOTE NO. 1

REDUCED R/W WIDTH STA. 1398+90 TO STA. 1552+56.
 DELETED 54-12, 54-12-NRW, 54-13, 54-13-NRW, 54-14, 54-14-NRW, 54-15, 54-15-NRW, 54-20, 54-21, 54-21-NRW.
 COMBINED 54-17 & 54-17-NRW, 54-19 & 54-19-NRW.
 REVISED ACCESS CONTROL STA. 1398+89.30 RT. TO STA. 1552+56.46 RT.
 REVISED OWNERSHIP 54-2, 54-10 & 54-19.

FOR OWNERS NAMES AND AREAS FOR PARCEL NUMBERS SHOWN SEE SHEETS 1B TO 1Q OF 75.

SURVEYOR'S CERTIFICATE

I CERTIFY THAT I AM A REGISTERED PROFESSIONAL SURVEYOR AND THAT THESE RIGHT-OF-WAY MAPS ARE AN INTERIM PRODUCT OF PROJECT DESIGN DEVELOPMENT AND WERE PREPARED BY ME OR UNDER MY DIRECTION AND ARE BASED ON ACTUAL FIELD SURVEYS PERFORMED UNDER MY DIRECTION FROM JANUARY 2000 THROUGH JULY 2001. CONFORMANCE WITH THE STATE OF NEW MEXICO'S MINIMUM STANDARDS FOR RIGHT-OF-WAY SURVEYING WILL OCCUR FOLLOWING ACTUAL ACQUISITION OF RIGHT-OF-WAY REQUIRED BY PROJECT NUMBER NH-4007(001).

Ruan S. Bacigalupa 1/19/03
 RUAN S. BACIGALUPA, NMP#s Do. 11462
 Parsons Brinckerhoff Quade & Douglas Inc.
 5801 Osuna Rd. N.E.
 Albuquerque, N.M. 87109

SECTION 36,
 TOWNSHIP 13 NORTH, RANGE 2 EAST;
 TOWNSHIP 12 NORTH, RANGE 2 EAST (Proj.)
 TOWN OF ALAMEDA GRANT;
 CITY OF RIO RANCHO

FINAL MAP JAN. 15, 2003 DATE

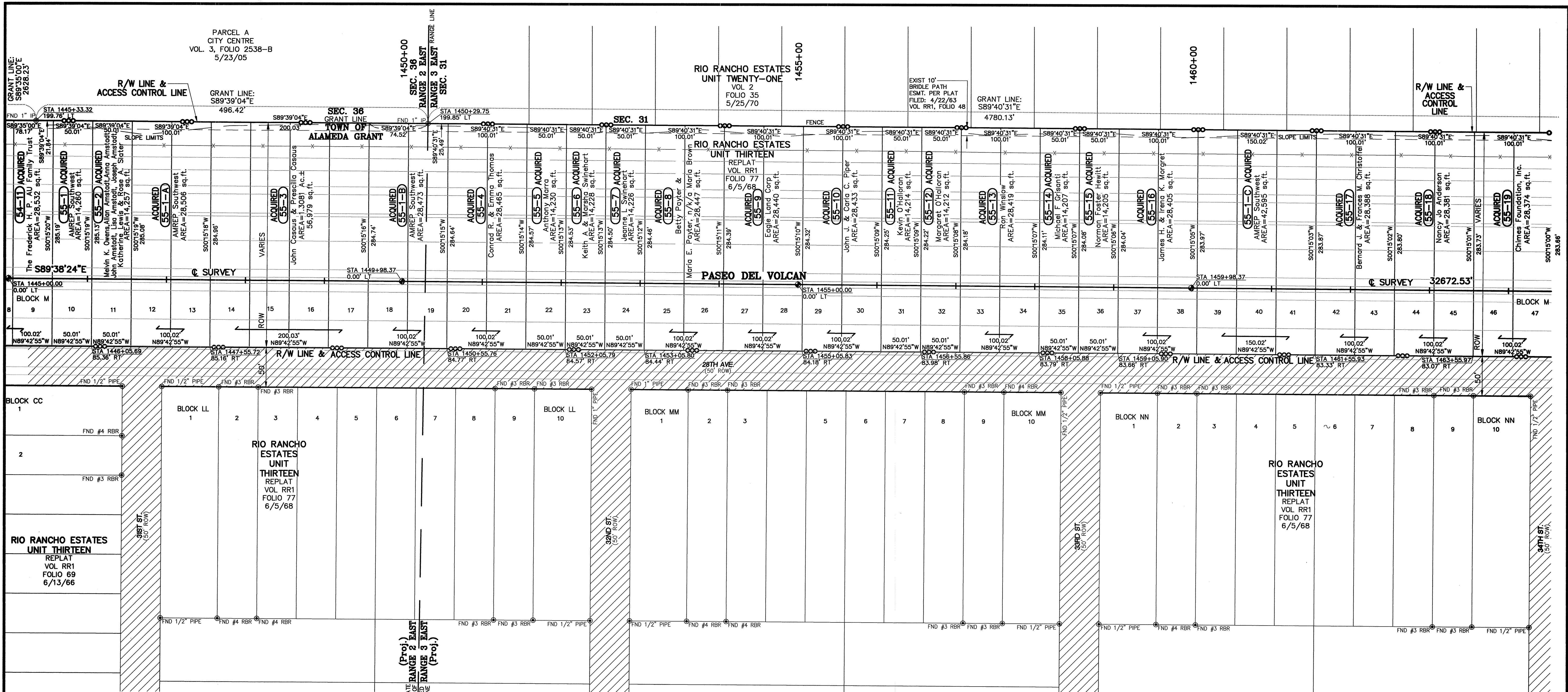
ACCESS CONTROLLED
 PCN 2607

NO.	DESCRIPTION	DATE	BY
6	ADDED ACQUISITION STATUS - AUGUST 2009 (SEE LEGEND)	9/4/09	RSB
5	REVISED PLATTING DATA FROM LOTS 1 & 2 SEC. 36 TO PARCEL A	5/23/06	RSB
4	REVISED ACCESS CONTROL STA. 1398+78.99 LT. TO STA. 1439+21.12 LT.	9/16/05	RSB
3	ADDED 54-22, 54-23, 54-24, 54-25, 54-26, 54-27, 54-28, 54-29, 54-30, REVISED ACCESS CONTROL LINE	7/27/05	RSB
2	REVISED OWNERSHIP 54-2, 54-4, 54-18	3/24/05	RSB
1	SEE REVISION NOTE NO. 1	9/01/04	RSB

NEW MEXICO STATE HIGHWAY COMMISSION
RIGHT-OF-WAY MAP
 NEW MEXICO PROJECT NO.
NH-4007(001)
 SANDOVAL COUNTY
 SCALE 1"=60' SHEET 54 OF 75

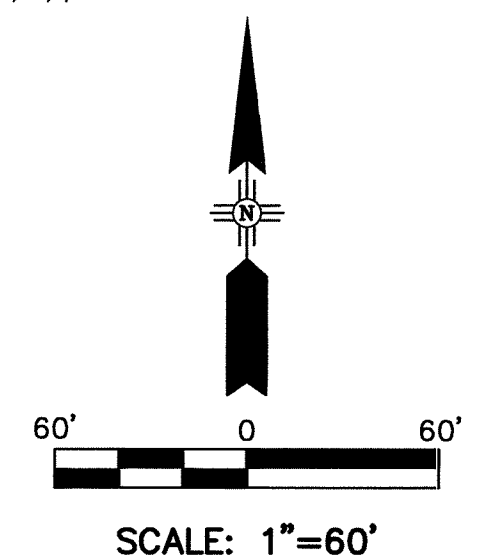
Right-of-Way Maps Prepared By:
 DATE: MAY, 2001
 PB JOB No. 33474

 5801 Osuna Rd. NE - Suite 200
 Albuquerque, NM 87109 - (505) 881-5357



- NOTES**
- ALL DISTANCES ARE HORIZONTAL GROUND DISTANCES.
 - BEARINGS ARE NEW MEXICO STATE PLANE GRID, CENTRAL ZONE (NAD 83).
 - BASIS OF BEARING: N351°12'E FROM NATIONAL GEODETIC SURVEY 3D MONUMENT "GPS 1982 S 424" TO N.M. STATE HIGHWAY COMM. BRASS CAP "STA. NH-44-RIA".
 - ALL STATIONS AND OFFSETS SHOWN ARE TO SURVEY CENTERLINE UNLESS OTHERWISE NOTED.

- LEGEND**
- ⊕ DENOTES CENTERLINE MONUMENT SET THIS SURVEY 2-1/2" ALUMINUM CAP ON REBAR STAMPED "PASO DEL VOLCAN CENTERLINE NMP5 11462 NMP NH-4007(001)"
 - ⊙ DENOTES FOUND BRASS CAP OR STONE
 - ⊙ DENOTES FOUND PROPERTY CORNER, SEE MAP FOR DESCRIPTION
 - DENOTES SLOPE AS PER CONSTRUCTION PLANS, FILL OR CUT
 - DENOTES PROPOSED ACCESS CONTROL LINE AS PER NMP NH-4007(001)
 - DENOTES FENCE
 - DENOTES OVERHEAD ELECTRIC
 - ▨ EXISTING LOCAL STREET RIGHT-OF-WAY PER RIO RANCHO ESTATES PLATTING ACTION
 - ACQUIRED DENOTES R/W PARCELS ACQUIRED TO DATE - AUGUST 2009



SECTION 36,
TOWNSHIP 13 NORTH, RANGE 2 EAST;
SECTION 31,
TOWNSHIP 13 NORTH, RANGE 3 EAST;
TOWNSHIP 12 NORTH, RANGE 2 EAST (Proj.) &
TOWNSHIP 12 NORTH, RANGE 3 EAST (Proj.)
TOWN OF ALAMEDA GRANT;
CITY OF RIO RANCHO

REVISION NOTE NO. 1

REDUCED R/W WIDTH STA. 1398+90 TO STA. 1552+56.

DELETED 54-20, 54-21, 54-21-NRW, 55-20, 55-20-NRW, 55-21, 55-21-NRW, 55-22, 55-22-NRW, 55-23, 55-23-NRW, 55-24, 55-24-NRW, 55-25, 55-25-NRW, 55-26, 55-26-NRW, 55-27, 55-27-NRW, 55-28, 55-28-NRW, 55-29, 55-29-NRW, 55-30, 55-30-NRW, 55-31, 55-31-NRW, 55-32, 55-32-NRW, 55-33, 55-33-NRW, 55-34, 55-34-NRW, 55-35, 55-35-NRW, 55-36, 55-36-NRW, 55-37, 55-37-NRW, 55-38, 55-38-NRW, 55-39, 55-39-NRW, 55-40, 55-40-NRW, 55-39-A, 55-39-A-NRW.

REVISED ACCESS CONTROL STA. 1398+89.30 RT. TO STA. 1552+56.46 RT.

REVISED Ownership 55-5, 55-8 & 55-19.

SURVEYOR'S CERTIFICATE

I CERTIFY THAT I AM A REGISTERED PROFESSIONAL SURVEYOR AND THAT THESE RIGHT-OF-WAY MAPS ARE AN INTERIM PRODUCT OF PROJECT DESIGN DEVELOPMENT AND WERE PREPARED BY ME OR UNDER MY DIRECTION AND ARE BASED ON ACTUAL FIELD SURVEYS PERFORMED UNDER MY DIRECTION FROM JANUARY 2000 THROUGH JULY 2001. CONFORMANCE WITH THE STATE OF NEW MEXICO'S MINIMUM STANDARDS FOR RIGHT-OF-WAY SURVEYING WILL OCCUR FOLLOWING ACTUAL ACQUISITION OF RIGHT-OF-WAY REQUIRED BY PROJECT NUMBER NH-4007(001).

Ruan S. Bacigalupa
 RUAN S. BACIGALUPA, P.E. No. 11462
 Parsons Brinckerhoff Quade & Douglas Inc.
 5801 Osuna Rd. N.E.
 Albuquerque, N.M. 87109

1/15/03
DATE

FOR OWNERS NAMES AND AREAS FOR PARCEL NUMBERS SHOWN SEE SHEETS 1B TO 1Q OF 75.

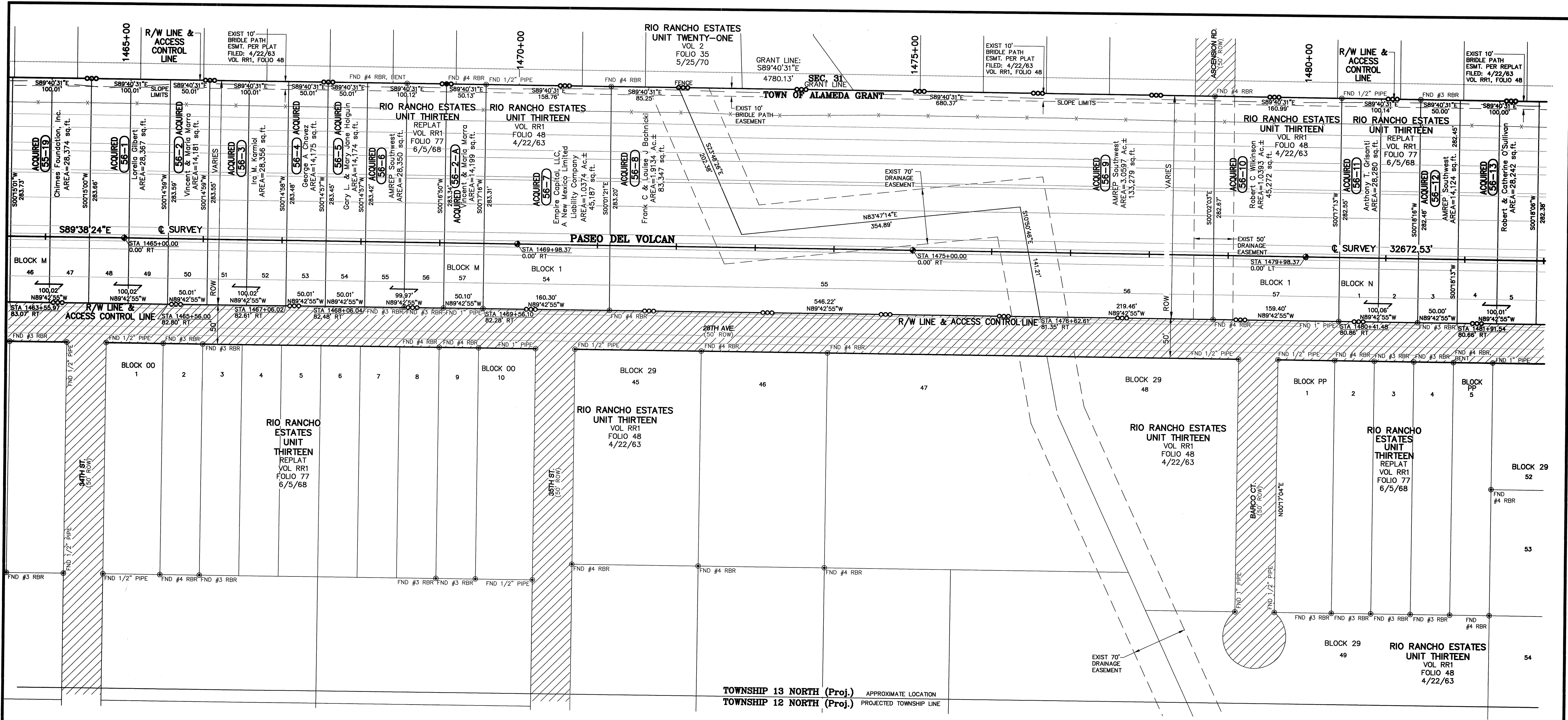
FINAL MAP JAN. 15, 2003
DATE

NO.	DESCRIPTION	DATE	BY
5	ADDED ACQUISITION STATUS - AUGUST 2009 (SEE LEGEND)	9/4/09	RSB
3	ADDED PLAT FILING DATA FOR PARCEL A	5/23/06	RSB
2	REVISED OWNERSHIP 55-3	3/24/05	RSB
1	SEE REVISION NOTE NO. 1	9/01/04	RSB

NEW MEXICO STATE HIGHWAY COMMISSION
RIGHT-OF-WAY MAP
 NEW MEXICO PROJECT NO.
NH-4007(001)
 SANDOVAL COUNTY
 SCALE 1"=60'
 SHEET 55 OF 75

Right-of-Way Maps Prepared By:
PB Parsons Brinckerhoff
 5801 Osuna Rd. NE - Suite 200
 Albuquerque, NM 87109 - (505) 881-5357

ACCESS CONTROLLED
PCN 2607

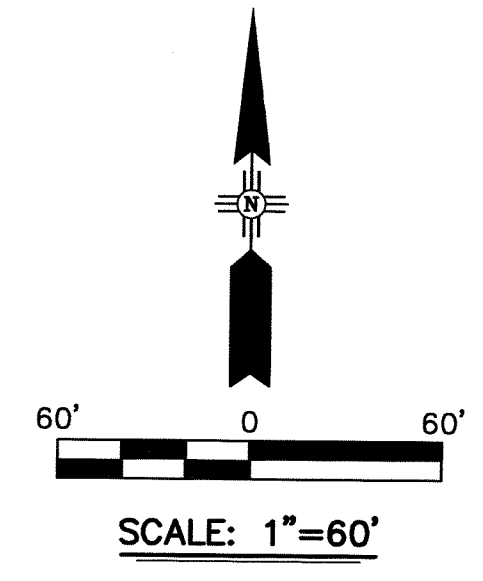


TOWNSHIP 13 NORTH (Proj.) APPROXIMATE LOCATION
 TOWNSHIP 12 NORTH (Proj.) PROJECTED TOWNSHIP LINE

FOR OWNERS NAMES AND AREAS
 FOR PARCEL NUMBERS SHOWN
 SEE SHEETS 1B TO 1Q OF 75.

- NOTES**
- ALL DISTANCES ARE HORIZONTAL GROUND DISTANCES.
 - BEARINGS ARE NEW MEXICO STATE PLANE GRID, CENTRAL ZONE (NAD 83).
 - BASIS OF BEARING: N35°19'12"E FROM NATIONAL GEODETIC SURVEY 3D MONUMENT "GPS 1882 S 424" TO N.M. STATE HIGHWAY COMM. BRASS CAP "STA. NM-44-RIA".
 - ALL STATIONS AND OFFSETS SHOWN ARE TO SURVEY CENTERLINE UNLESS OTHERWISE NOTED.

- LEGEND**
- ⊕ DENOTES CENTERLINE MONUMENT SET THIS SURVEY 2-1/2" ALUMINUM CAP ON REBAR STAMPED "PASEO DEL VOLCAN CENTERLINE NMP5 11482 NMP NH-4007(001)"
 - △ DENOTES FOUND BRASS CAP OR STONE
 - ⊙ DENOTES FOUND PROPERTY CORNER, SEE MAP FOR DESCRIPTION
 - DENOTES SLOPE AS PER CONSTRUCTION PLANS, FILL OR CUT
 - DENOTES PROPOSED ACCESS CONTROL LINE AS PER NMP NH-4007(001)
 - DENOTES FENCE
 - DENOTES OVERHEAD ELECTRIC
 - ▨ EXISTING LOCAL STREET RIGHT-OF-WAY PER RIO RANCHO ESTATES PLATTING ACTION
 - ACQUIRED DENOTES R/W PARCELS ACQUIRED TO DATE - AUGUST 2009




REVISION NOTE NO. 1

REDUCED R/W WIDTH STA. 1398+90 TO STA. 1552+56.
 DELETED SHEET 57.
 DELETED 55-39-A, 55-39-A-NRW, 56-14, 56-14-NRW, 56-15, 56-15-NRW, 56-16, 56-16-NRW, 56-17, 56-17-NRW, 56-18, 56-18-NRW, 56-19, 56-19-NRW, 56-20, 56-20-NRW, 56-21, 56-21-NRW, 56-22, 56-22-NRW, 56-23, 56-23-NRW, 56-24, 56-24-NRW, 56-25, 56-25-NRW, 56-26, 56-26-NRW, 56-27, 56-27-NRW, 56-28, 56-28-NRW, 56-28-A, 56-28-A-NRW, 57-NRW-1, 57-NRW-2, 58-14, 58-14-NRW.
 REVISED ACCESS CONTROL STA. 1398+89.30 RT. TO STA. 1552+56.46 RT.
 REVISED OWNERSHIP 55-19, 56-3 & 56-7.

SURVEYOR'S CERTIFICATE

I CERTIFY THAT I AM A REGISTERED PROFESSIONAL SURVEYOR AND THAT THESE RIGHT-OF-WAY MAPS ARE AN INTERIM PRODUCT OF PROJECT DESIGN DEVELOPMENT AND WERE PREPARED BY ME OR UNDER MY DIRECTION AND ARE BASED ON ACTUAL FIELD SURVEYS PERFORMED UNDER MY DIRECTION FROM JANUARY 2000 THROUGH JULY 2001. CONFORMANCE WITH THE STATE OF NEW MEXICO'S MINIMUM STANDARDS FOR RIGHT-OF-WAY SURVEYING WILL OCCUR FOLLOWING ACTUAL ACQUISITION OF RIGHT-OF-WAY REQUIRED BY PROJECT NUMBER NH-4007(001).

Juan S. Bacigalupa 1/15/03
 RUAN S. BACIGALUPA, NMP No. 11482
 Parsons Brinckerhoff Quade & Douglas Inc.
 5801 Osuna Rd. N.E.
 Albuquerque, N.M. 87109



ACCESS CONTROLLED
PCN 2607

Right-of-Way Maps Prepared By:
DATE: MAY, 2001
PB JOB No. 33474

5801 Osuna Rd. NE - Suite 200
 Albuquerque, NM 87109 - (505) 881-5357

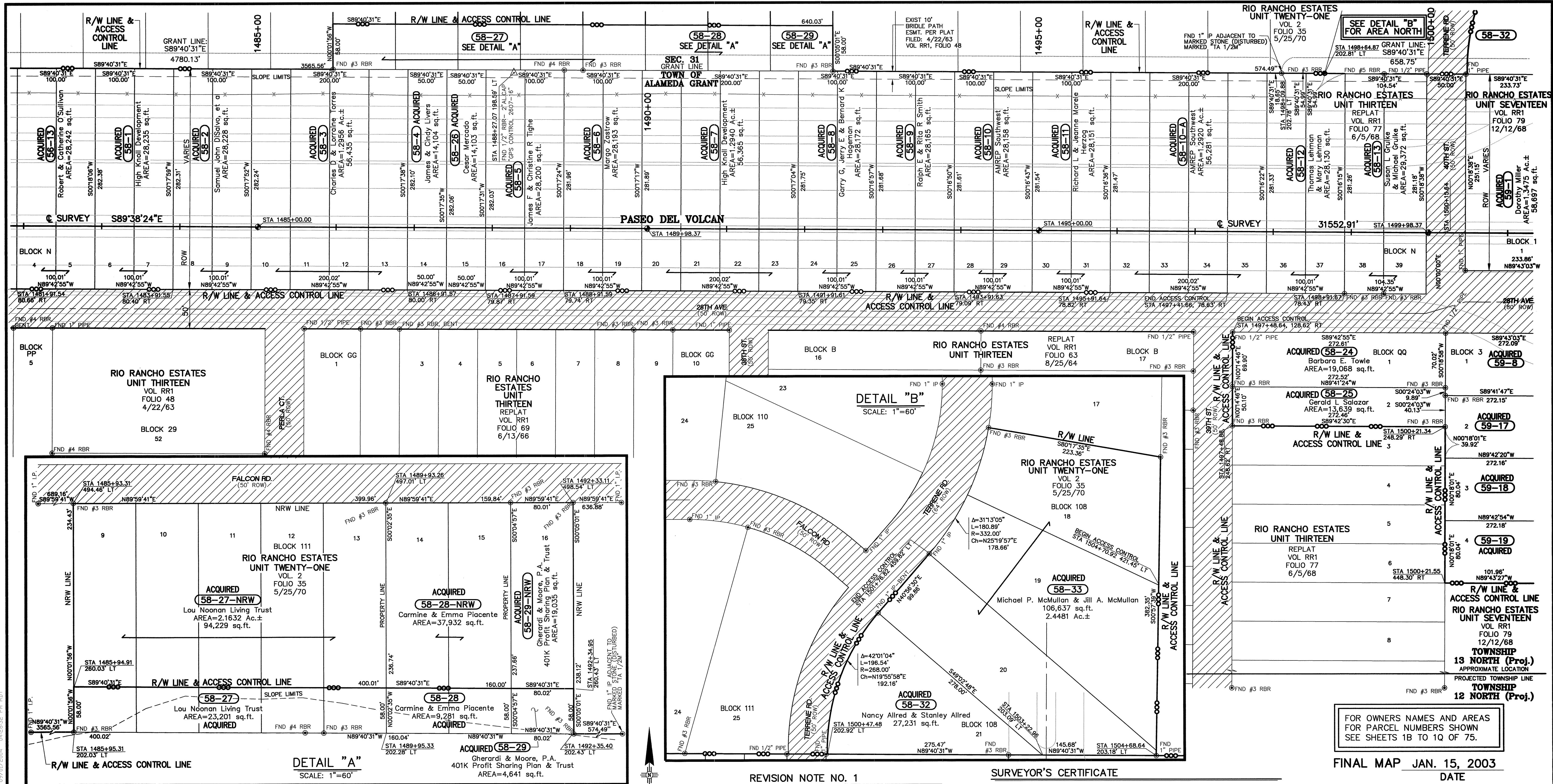
SECTION 31,
TOWNSHIP 13 NORTH, RANGE 3 EAST;
TOWNSHIP 12 NORTH, RANGE 3 EAST (Proj.)
TOWN OF ALAMEDA GRANT;
CITY OF RIO RANCHO

FINAL MAP JAN. 15, 2003
DATE

NO.	DESCRIPTION	DATE	BY
5			
4	ADDED ACQUISITION STATUS - AUGUST 2009 (SEE LEGEND)	9/4/09	RSB
3	REVISED OWNERSHIP 56-7	4/13/05	EM
2	REVISED OWNERSHIP 56-3	3/24/05	RSB
1	SEE REVISION NOTE NO. 1	9/01/04	RSB

REVISIONS (OR CHANGE NOTICES)

NEW MEXICO STATE HIGHWAY COMMISSION
RIGHT-OF-WAY MAP
 NEW MEXICO PROJECT NO.
NH-4007(001)
 SANDOVAL COUNTY
 SCALE 1"=60'
 SHEET 56 OF 75



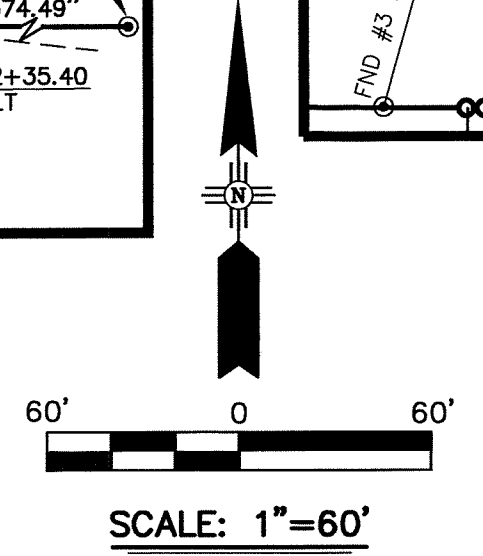
NOTES

- ALL DISTANCES ARE HORIZONTAL GROUND DISTANCES.
- BEARINGS ARE NEW MEXICO STATE PLANE GRID, CENTRAL ZONE (NAD 83).
- BASIS OF BEARING: N35°19'12"E FROM NATIONAL GEODETIC SURVEY 3D MONUMENT "GPS 1982 S 424" TO N.M. STATE HIGHWAY COMM. BRASS CAP "STA. NM-44-RIA".
- ALL STATIONS AND OFFSETS SHOWN ARE TO SURVEY CENTERLINE UNLESS OTHERWISE NOTED.

LEGEND

- ⊕ DENOTES CENTERLINE MONUMENT SET THIS SURVEY 2-1/2" ALUMINUM CAP ON REBAR STAMPED "PASO DEL VOLCAN CENTERLINE NMPS 11462 NMP NH-4007(001)"
- ⚠ DENOTES FOUND BRASS CAP OR STONE
- ⊙ DENOTES FOUND PROPERTY CORNER, SEE MAP FOR DESCRIPTION
- - - DENOTES SLOPE AS PER CONSTRUCTION PLANS, FILL OR CUT
- DENOTES PROPOSED ACCESS CONTROL LINE AS PER NMP NH-4007(001)
- ⊗ DENOTES FENCE
- ⊖ DENOTES OVERHEAD ELECTRIC
- ▨ EXISTING LOCAL STREET RIGHT-OF-WAY PER RIO RANCHO ESTATES PLATTING ACTION
- ACQUIRED DENOTES R/W PARCELS ACQUIRED TO DATE - AUGUST 2008

**SECTION 31,
TOWNSHIP 13 NORTH, RANGE 3 EAST;
TOWNSHIP 12 NORTH, RANGE 3 EAST (Proj.)
TOWN OF ALAMEDA GRANT;
CITY OF RIO RANCHO**



REVISION NOTE NO. 1

REDUCED R/W WIDTH STA. 1398+90 TO STA. 1552+56.
DELETED SHEET 57.
DELETED 56-26-A, 56-26-A-NRW, 57-NRW-1, 57-NRW-2, 57-NRW-3, 57-NRW-4, 57-NRW-5, 58-14, 58-14-NRW, 58-15, 58-15-NRW, 58-16, 58-16-NRW, 58-17, 58-17-NRW, 58-18, 58-18-NRW, 58-19, 58-19-NRW, 58-20, 58-20-NRW, 58-21, 58-21-NRW, 58-22, 58-23, 58-23-NRW.
COMBINED 58-25 & 58-25-NRW, 59-8 & 59-8-NRW.
REVISED ACCESS CONTROL STA. 1398+89.30 RT. TO STA. 1552+56.46 RT.
REVISED 58-4, REVISED OWNERSHIP 58-2.
ADDED 58-26.

SURVEYOR'S CERTIFICATE

I CERTIFY THAT I AM A REGISTERED PROFESSIONAL SURVEYOR AND THAT THESE RIGHT-OF-WAY MAPS ARE AN INTERIM PRODUCT OF PROJECT DESIGN DEVELOPMENT AND WERE PREPARED BY ME OR UNDER MY DIRECTION AND ARE BASED ON ACTUAL FIELD SURVEYS PERFORMED UNDER MY DIRECTION FROM JANUARY 2000 THROUGH JULY 2001. CONFORMANCE WITH THE STATE OF NEW MEXICO'S MINIMUM STANDARDS FOR RIGHT-OF-WAY SURVEYING WILL OCCUR FOLLOWING ACTUAL ACQUISITION OF RIGHT-OF-WAY REQUIRED BY PROJECT NUMBER NH-4007(001).

Ruan S. Bacigalupa
RUAN S. BACIGALUPA, N.M.P.S. No. 11462
Parsons Brinkerhoff Quade & Douglas Inc.
5801 Osuna Rd. N.E.
Albuquerque, N.M. 87109

1/15/03
DATE

FINAL MAP JAN. 15, 2003

NO.	DESCRIPTION	DATE	BY
7	ADDED ACQUISITION STATUS - AUGUST 2008 (SEE LEGEND)	9/4/08	RSB
6	SEE REVISION NOTE NO. 2	4/10/06	RSB
5	ADDED 58-30, 58-31, 58-32, 58-33, 58-34, 58-35, 58-36, 59-17, 59-18, 59-19; REVISED ACCESS CONTROL LINE	7/27/05	RSB
4	REVISED OWNERSHIP 58-7	4/13/05	EMM
3	REVISED OWNERSHIP 58-12, 58-24	3/24/05	RSB
2	ADDED 58-27, 58-27-NRW, 58-28, 58-28-NRW, 58-29 & 58-29-NRW	1/11/05	RSB
1	SEE REVISION NOTE NO. 1	9/01/04	RSB


Right-of-Way Maps Prepared By:

DATE: MAY, 2001
PB JOB No. 33474

5801 Osuna Rd. NE - Suite 200
Albuquerque, NM 87109 - (505) 881-5357

REVISION NOTE NO. 2

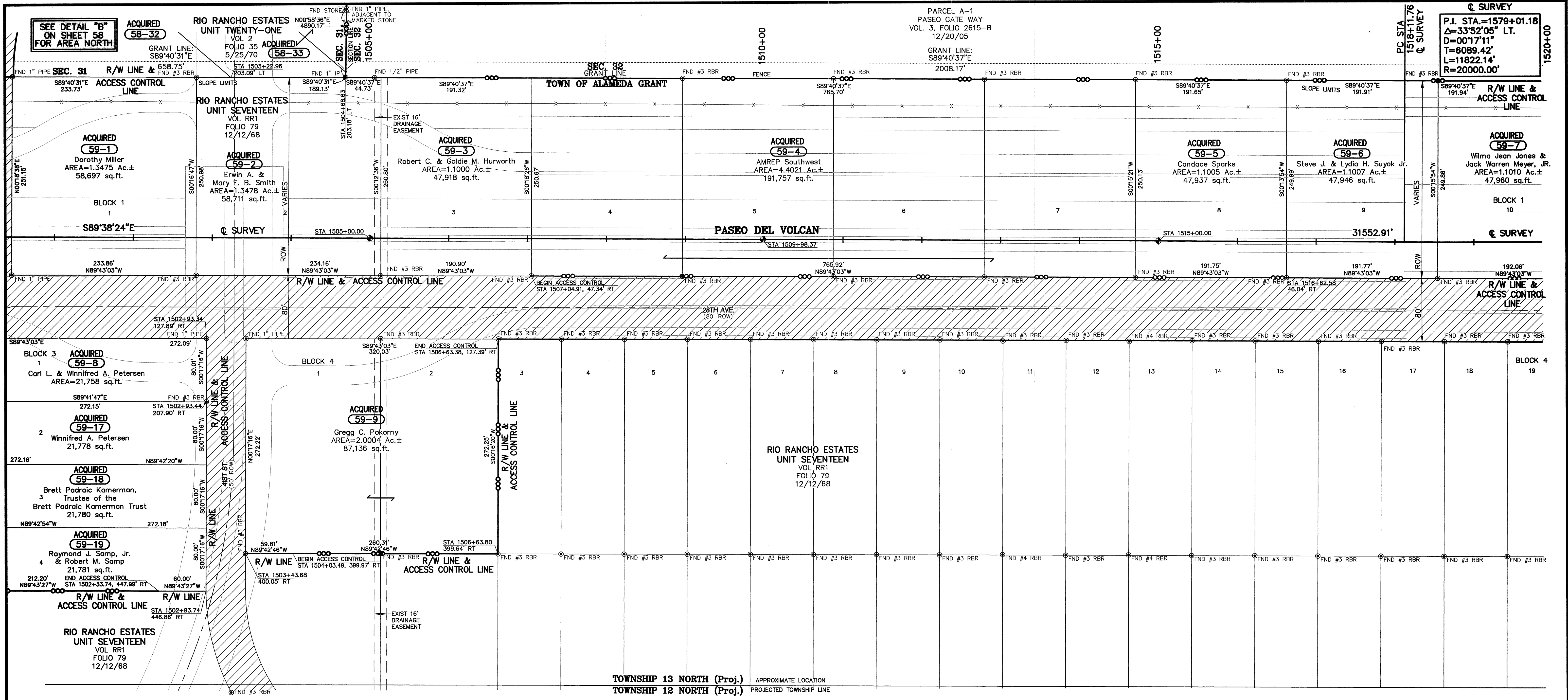
DELETED:
58-30, 58-31, 58-34, 58-35 AND 58-36.
REVISED ACCESS CONTROL:
STA 1498+64.87, 202.81' LT. TO
STA 1504+72.65, 585.51' LT. AND
STA 1497+41.66, 78.83' RT. TO
STA 1507+04.91, 47.34' RT.



**ACCESS CONTROLLED
PCN 2607**

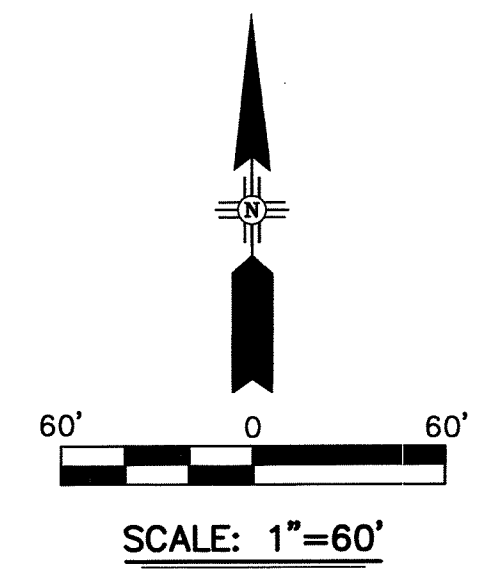
NEW MEXICO STATE HIGHWAY COMMISSION
RIGHT-OF-WAY MAP
NEW MEXICO PROJECT NO.
NH-4007(001)

SANDOVAL COUNTY
SCALE 1"=60'
SHEET 58 OF 75



- NOTES**
- ALL DISTANCES ARE HORIZONTAL GROUND DISTANCES.
 - BEARINGS ARE NEW MEXICO STATE PLANE GRID, CENTRAL ZONE (NAD 83).
 - BASIS OF BEARING: N351°12'E FROM NATIONAL GEODETIC SURVEY 3D MONUMENT "GPS 1982 S 424" TO N.M. STATE HIGHWAY COMM. BRASS CAP "STA. NM-44-RIA".
 - ALL STATIONS AND OFFSETS SHOWN ARE TO SURVEY CENTERLINE UNLESS OTHERWISE NOTED.

- LEGEND**
- ⊕ DENOTES CENTERLINE MONUMENT SET THIS SURVEY 2-1/2" ALUMINUM CAP ON REBAR STAMPED "PASEO DEL VOLCAN CENTERLINE N.M.P.S. 11462 NMP NH-4007(001)"
 - △ DENOTES FOUND BRASS CAP OR STONE
 - ⊙ DENOTES FOUND PROPERTY CORNER, SEE MAP FOR DESCRIPTION
 - - - DENOTES SLOPE AS PER CONSTRUCTION PLANS, FILL OR CUT
 - DENOTES PROPOSED ACCESS CONTROL LINE AS PER NMP NH-4007(001)
 - × DENOTES FENCE
 - OE— DENOTES OVERHEAD ELECTRIC
 - ▨ EXISTING LOCAL STREET RIGHT-OF-WAY PER RIO RANCHO ESTATES PLATTING ACTION
 - ACQUIRED DENOTES R/W PARCELS ACQUIRED TO DATE - AUGUST 2009



SECTION 31 & 32,
TOWNSHIP 13 NORTH, RANGE 3 EAST;
TOWNSHIP 12 NORTH, RANGE 3 EAST (Proj.)
TOWN OF ALAMEDA GRANT;
CITY OF RIO RANCHO

REVISION NOTE NO. 1

REDUCED R/W WIDTH STA. 1398+90 TO STA. 1552+56.
DELETED 59-8, 59-9-NRW, 59-10, 59-10-NRW, 59-11, 59-11-NRW, 59-12, 59-12-NRW, 59-13, 59-13-NRW, 59-10-A, 59-10-A-NRW, 59-14, 59-14-NRW, 59-15, 59-15-NRW, 59-10-B, 59-10-B-NRW, 59-16, 59-16-NRW, 59-10-C, 59-10-C-NRW.
COMBINED 59-8 & 59-8-NRW.
REVISED ACCESS CONTROL STA. 1398+89.30 RT. TO STA. 1552+56.46 RT.

REVISION NOTE NO. 2

ADDED:
59-9
REVISED ACCESS CONTROL:
STA 1498+64.87, 202.81' LT. TO
STA 1504+72.85, 585.51' LT. AND
STA 1497+41.66, 78.63' RT. TO
STA 1507+04.91, 47.34' RT.

SURVEYOR'S CERTIFICATE

I CERTIFY THAT I AM A REGISTERED PROFESSIONAL SURVEYOR AND THAT THESE RIGHT-OF-WAY MAPS ARE AN INTERIM PRODUCT OF PROJECT DESIGN DEVELOPMENT AND WERE PREPARED BY ME OR UNDER MY DIRECTION AND ARE BASED ON ACTUAL FIELD SURVEYS PERFORMED UNDER MY DIRECTION FROM JANUARY 2000 THROUGH JULY 2001. CONFORMANCE WITH THE STATE OF NEW MEXICO'S MINIMUM STANDARDS FOR RIGHT-OF-WAY SURVEYING WILL OCCUR FOLLOWING ACTUAL ACQUISITION OF RIGHT-OF-WAY REQUIRED BY PROJECT NUMBER NH-4007(001).

Ruan S. Bacigalupa
RUAN S. BACIGALUPA, N.M.P.S. No. 11462
Parsons Brinckerhoff Quade & Douglas Inc.
5801 Osuna Rd. N.E.
Albuquerque, N.M. 87109

DATE: 1/15/03

FOR OWNERS NAMES AND AREAS FOR PARCEL NUMBERS SHOWN SEE SHEETS 1B TO 1Q OF 75.

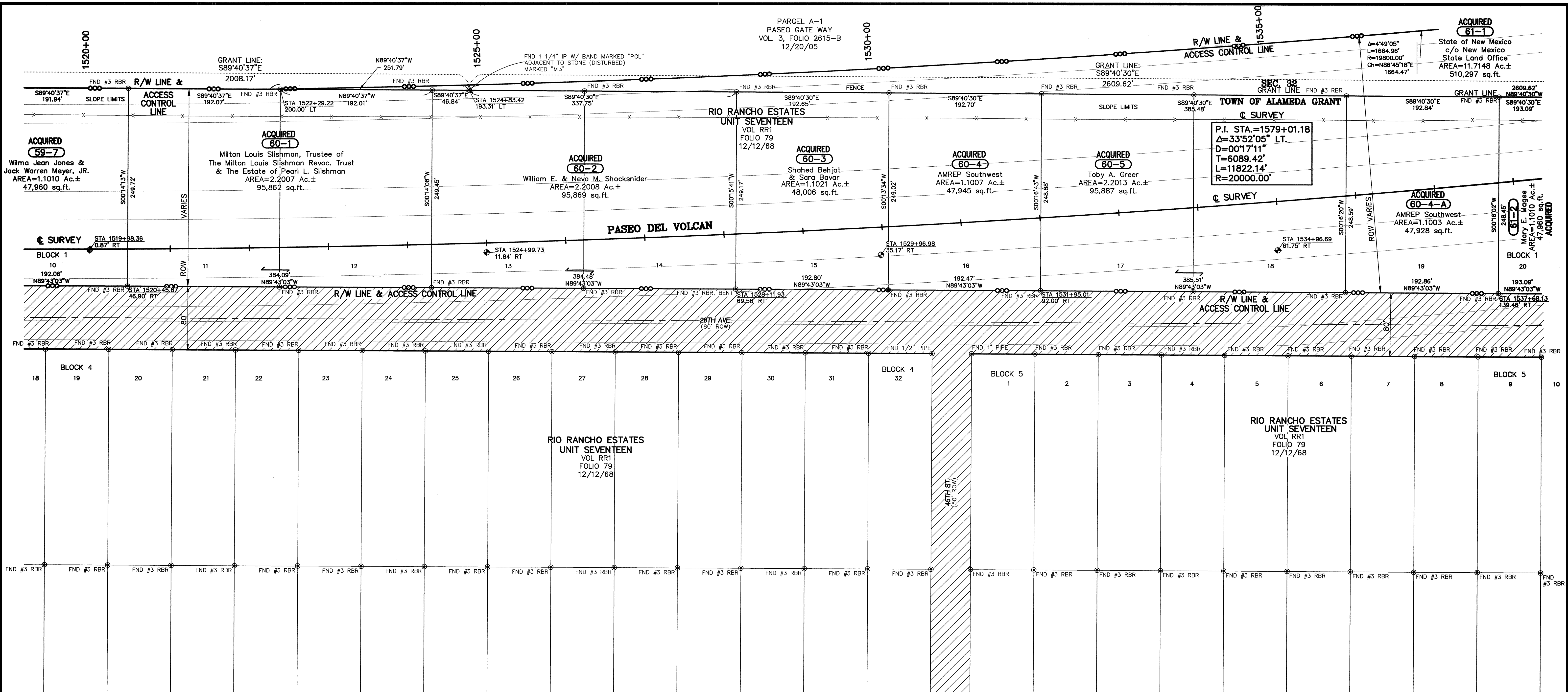
FINAL MAP JAN. 15, 2003
DATE

NO.	DESCRIPTION	DATE	BY
5	ADDED ACQUISITION STATUS - AUGUST 2009 (SEE LEGEND)	9/4/09	RSB
4	REVISED PLATTING DATA FROM LOTS 3 & 4 SEC. 32 TO PARCEL A-1	5/23/06	RSB
3	SEE REVISION NOTE NO. 2	4/10/06	RSB
2	ADDED 58-32, 58-33, 59-17, 59-18, 59-19; REV. ACCESS CONTROL	7/27/05	RSB
1	SEE REVISION NOTE NO. 1	9/01/04	RSB

NEW MEXICO STATE HIGHWAY COMMISSION
RIGHT-OF-WAY MAP
NEW MEXICO PROJECT NO.
NH-4007(001)
SANDOVAL COUNTY
SCALE 1"=60' SHEET 59 OF 75

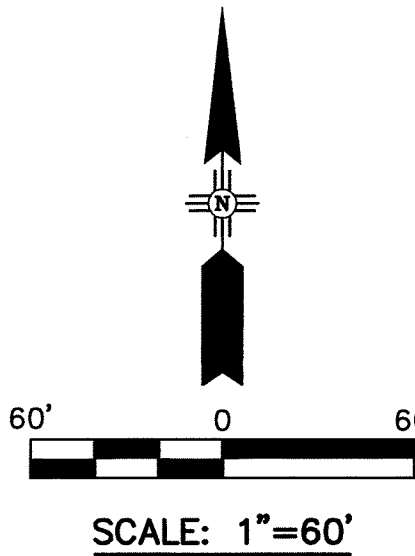
Right-of-Way Maps Prepared By:
DATE: MAY, 2001
PB JOB No. 33474

5801 Osuna Rd. NE - Suite 200
Albuquerque, NM 87109 - (505) 881-3357



- NOTES**
- ALL DISTANCES ARE HORIZONTAL GROUND DISTANCES.
 - BEARINGS ARE NEW MEXICO STATE PLANE GRID, CENTRAL ZONE (NAD 83).
 - BASES OF BEARING: N35°11'27"E FROM NATIONAL GEODETIC SURVEY 3D MONUMENT "GPS 1982 S 424" TO N.M. STATE HIGHWAY COMM. BRASS CAP "STA. NM-44-RIA".
 - ALL STATIONS AND OFFSETS SHOWN ARE TO SURVEY CENTERLINE UNLESS OTHERWISE NOTED.

- LEGEND**
- ⊕ DENOTES CENTERLINE REFERENCE MONUMENT SET THIS SURVEY 2-1/2" ALUMINUM CAP ON REBAR STAMPED "PASEO DEL VOLCAN CENTERLINE NMP5 11462 NMP NH-4007(001)"
 - △ DENOTES FOUND BRASS CAP OR STONE
 - ⊙ DENOTES FOUND PROPERTY CORNER, SEE MAP FOR DESCRIPTION
 - - - DENOTES SLOPE AS PER CONSTRUCTION PLANS, FILL OR CUT
 - - - - - DENOTES PROPOSED ACCESS CONTROL LINE AS PER NMP NH-4007(001)
 - x DENOTES FENCE
 - - - - - DENOTES OVERHEAD ELECTRIC
 - ▨ EXISTING LOCAL STREET RIGHT-OF-WAY PER RIO RANCHO ESTATES PLATTING ACTION
 - ACQUIRED DENOTES R/W PARCELS ACQUIRED TO DATE - AUGUST 2009



**SECTION 32,
TOWNSHIP 13 NORTH, RANGE 3 EAST;
TOWNSHIP 12 NORTH, RANGE 3 EAST (Proj.)
TOWN OF ALAMEDA GRANT;
CITY OF RIO RANCHO**

- REVISION NOTE NO. 1**
- REDUCED R/W WIDTH STA. 1398+90 TO STA. 1552+56.
DELETED 59-10-C, 59-10-C-NRW, 60-6, 60-6-NRW, 60-7, 60-7-NRW, 60-8, 60-8-NRW, 60-9, 60-9-NRW, 60-10, 60-10-NRW, 60-11, 60-11-NRW, 60-12, 60-12-NRW, 60-13, 60-13-NRW, 60-14, 60-14-NRW, 60-15, 60-15-NRW.
- REVISED ACCESS CONTROL STA. 1398+89.30 RT. TO STA. 1552+56.46 RT.
- REVISED OWNERSHIP 60-1, 60-3 & 60-5.
- REVISION NOTE NO. 2**
- REVISED 61-1
REVISED ACCESS CONTROL LINE
REVISED LEGEND REGARDING CENTERLINE REFERENCE MONUMENT

SURVEYOR'S CERTIFICATE

I CERTIFY THAT I AM A REGISTERED PROFESSIONAL SURVEYOR AND THAT THESE RIGHT-OF-WAY MAPS ARE AN INTERIM PRODUCT OF PROJECT DESIGN DEVELOPMENT AND WERE PREPARED BY ME OR UNDER MY DIRECTION AND ARE BASED ON ACTUAL FIELD SURVEYS PERFORMED UNDER MY DIRECTION FROM JANUARY 2000 THROUGH JULY 2001. CONFORMANCE WITH THE STATE OF NEW MEXICO'S MINIMUM STANDARDS FOR RIGHT-OF-WAY SURVEYING WILL OCCUR FOLLOWING ACTUAL ACQUISITION OF RIGHT-OF-WAY REQUIRED BY PROJECT NUMBER NH-4007(001).

Ruan S. Bacigalupa 1/15/03
RUAN S. BACIGALUPA, NMP5 No. 11462
Parsons Brinckerhoff Quade & Douglas Inc.
5801 Osuna Rd. N.E.,
Albuquerque, N.M. 87109

FOR OWNERS NAMES AND AREAS FOR PARCEL NUMBERS SHOWN SEE SHEETS 1B TO 1Q OF 75.

FINAL MAP JAN. 15, 2003
DATE

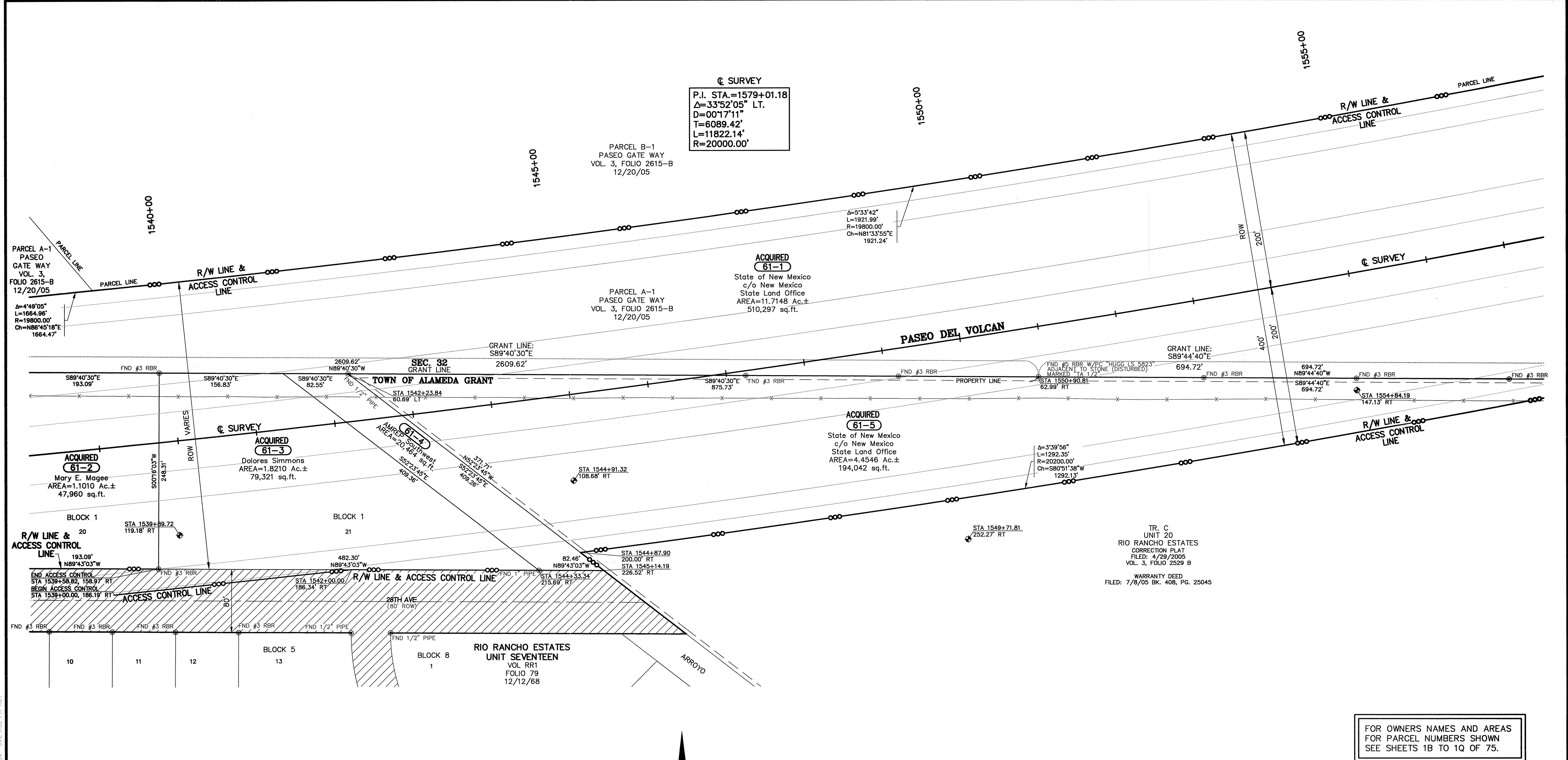
NO.	DESCRIPTION	DATE	BY
6	ADDED ACQUISITION STATUS - AUGUST 2009 (SEE LEGEND)	9/4/09	RSB
5	REVISED PLATTING DATA FROM LOTS 2 & 3 SEC. 32 TO PARCEL A-1	5/23/06	RSB
4	SEE REVISION NOTE NO. 2	7/27/05	RSB
3	REVISED OWNERSHIP 60-5	3/24/05	RSB
2	REVISED OWNERSHIP 60-3	2/24/05	DRA
1	SEE REVISION NOTE NO. 1	9/01/04	RSB

NEW MEXICO STATE HIGHWAY COMMISSION
RIGHT-OF-WAY MAP
NEW MEXICO PROJECT NO.
NH-4007(001)
SANDOVAL COUNTY
SCALE 1"=60'
SHEET 60 OF 75

Right-of-Way Maps Prepared By:
DATE: MAY, 2001
PB JOB No. 33474

5801 Osuna Rd. N.E. - Suite 200
Albuquerque, NM 87109 - (505) 881-5357

ACCESS CONTROLLED
PCN 2607



© SURVEY
 P.I. STA.=1579+01.18
 $\Delta=33^{\circ}52'05''$ LT.
 $D=00^{\circ}17'11''$
 $T=6089.42'$
 $L=11822.14'$
 $R=20000.00'$

PARCEL B-1
 PASEO GATE WAY
 VOL. 3, FOLIO 2615-B
 12/20/05

PARCEL A-1
 PASEO GATE WAY
 VOL. 3, FOLIO 2615-B
 12/20/05

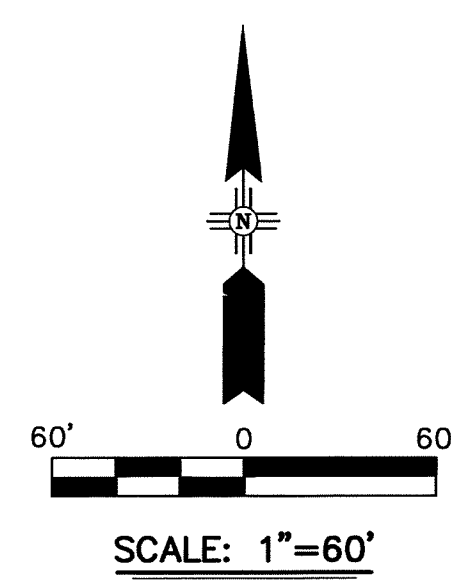
ACQUIRED (61-1)
 State of New Mexico
 c/o New Mexico
 State Land Office
 AREA=11.7148 Ac.±
 510,297 sq.ft.

ACQUIRED (61-5)
 State of New Mexico
 c/o New Mexico
 State Land Office
 AREA=4.4546 Ac.±
 194,042 sq.ft.

TR. C
 UNIT 20
 RIO RANCHO ESTATES
 CORRECTION PLAT
 FILED: 4/29/2005
 VOL. 3, FOLIO 2529 B
 WARRANTY DEED
 FILED: 7/8/05 BK. 408, PG. 25045

- NOTES**
- ALL DISTANCES ARE HORIZONTAL GROUND DISTANCES.
 - BEARINGS ARE NEW MEXICO STATE PLANE GRID, CENTRAL ZONE (NAD 83).
 - BASIS OF BEARING: $N35^{\circ}19'12''E$ FROM NATIONAL GEODETIC SURVEY 3D MONUMENT GPS 1982 S 424' TO N.M. STATE HIGHWAY COMM. BRASS CAP "STA. NM-44-RIA".
 - ALL STATIONS AND OFFSETS SHOWN ARE TO SURVEY CENTERLINE UNLESS OTHERWISE NOTED.

- LEGEND**
- DENOTES CENTERLINE REFERENCE MONUMENT SET THIS SURVEY 2-1/2" ALUMINUM CAP ON REBAR STAMPED "PASEO DEL VOLCAN CENTERLINE NMP5 11462 NMP NH-4007(001)"
 - DENOTES FOUND BRASS CAP OR STONE
 - DENOTES FOUND PROPERTY CORNER, SEE MAP FOR DESCRIPTION
 - DENOTES SLOPE AS PER CONSTRUCTION PLANS, FILL OR CUT
 - DENOTES PROPOSED ACCESS CONTROL LINE AS PER NMP NH-4007(001)
 - DENOTES FENCE
 - DENOTES OVERHEAD ELECTRIC
 - EXISTING LOCAL STREET RIGHT-OF-WAY PER RIO RANCHO ESTATES PLATTING ACTION
 - ACQUIRED** DENOTES R/W PARCELS ACQUIRED TO DATE - AUGUST 2009



SECTION 32,
TOWNSHIP 13 NORTH, RANGE 3 EAST;
TOWNSHIP 12 NORTH, RANGE 3 EAST (Proj.)
TOWN OF ALAMEDA GRANT;
CITY OF RIO RANCHO

- REVISION NOTE NO. 1**
- REDUCED R/W WIDTH STA. 1398+90 TO STA. 1552+56.
 DELETED 60-15, 60-15-NRW, 61-6, 61-6-NRW, 61-7, 61-7-NRW, 61-8, 61-8-NRW.
 REVISED ACCESS CONTROL STA. 1398+89.30 RT. TO STA. 1552+56.46 RT.
- REVISION NOTE NO. 2**
- DELETED 61-5-NRW
 REVISED 61-1, 61-5
 REVISED ACCESS CONTROL LINE
 REVISED LEGEND REGARDING CENTERLINE REFERENCE MONUMENT

SURVEYOR'S CERTIFICATE

I CERTIFY THAT I AM A REGISTERED PROFESSIONAL SURVEYOR AND THAT THESE RIGHT-OF-WAY MAPS ARE AN INTERIM PRODUCT OF PROJECT DESIGN DEVELOPMENT AND WERE PREPARED BY ME OR UNDER MY DIRECTION AND ARE BASED ON ACTUAL FIELD SURVEYS PERFORMED UNDER MY DIRECTION FROM JANUARY 2000 THROUGH JULY 2001. CONFORMANCE WITH THE STATE OF NEW MEXICO'S MINIMUM STANDARDS FOR RIGHT-OF-WAY SURVEYING WILL OCCUR FOLLOWING ACTUAL ACQUISITION OF RIGHT-OF-WAY REQUIRED BY PROJECT NUMBER NH-4007(001).

Ruan S. Bacigalupa
 RUAN S. BACIGALUPA, N.M.S. No. 11462
 Parsons Brinckerhoff Quade & Douglas Inc.
 5801 Osuna Rd. N.E.
 Albuquerque, N.M. 87109

1/15/03
 DATE

FOR OWNERS NAMES AND AREAS
 FOR PARCEL NUMBERS SHOWN
 SEE SHEETS 1B TO 1Q OF 75.

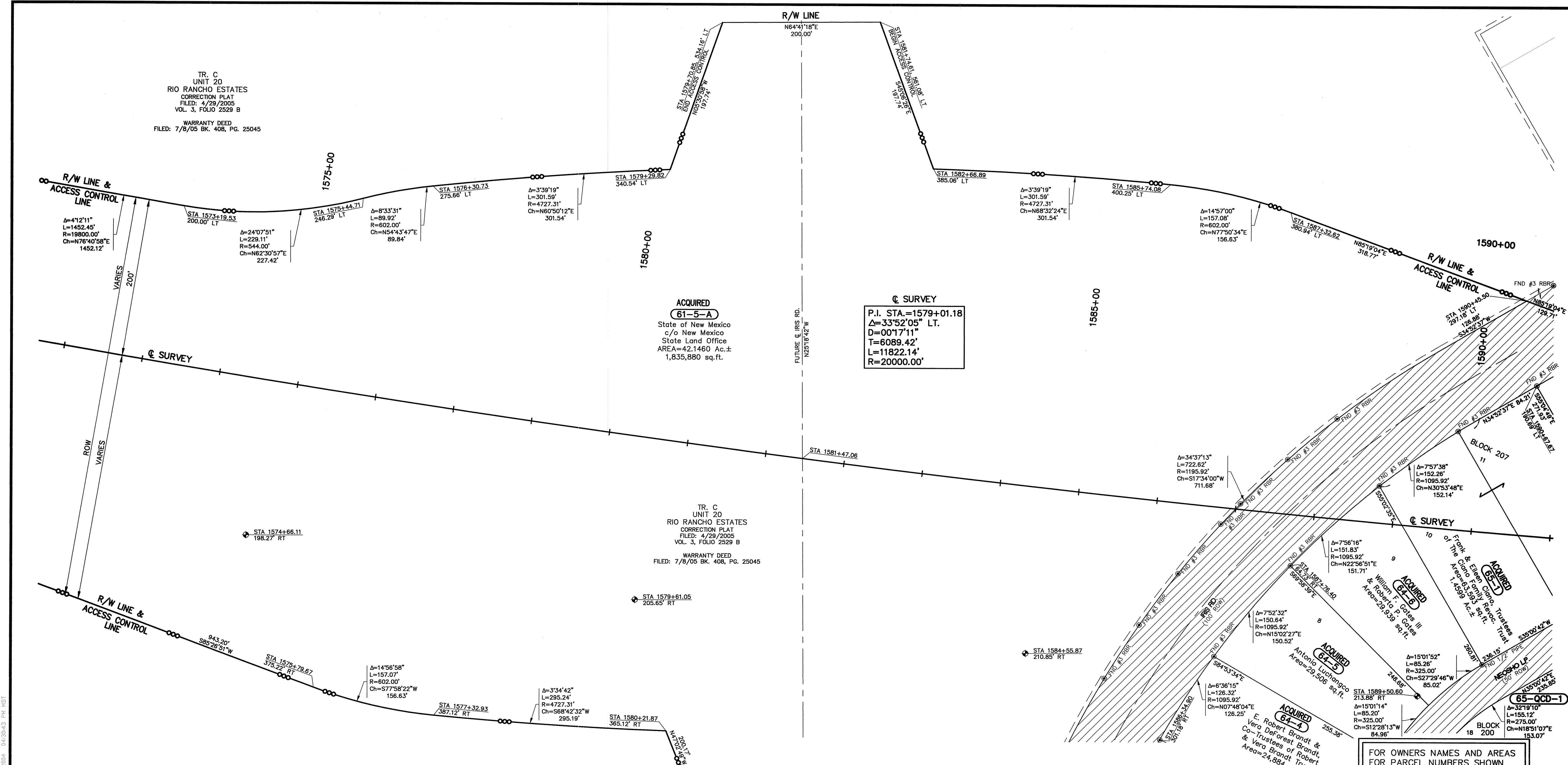
FINAL MAP JAN. 15, 2003
 DATE

NO.	DESCRIPTION	DATE	BY
4	ADDED ACQUISITION STATUS - AUGUST 2009 (SEE LEGEND)	9/4/09	RSB
3	REVISED PLAT FILING DATA FROM LOTS 1 & 2 SEC. 32 TO PARCELS A-1 & B-1; REVISED PLAT FILING DATA FOR TRACT C	5/23/06	RSB
2	SEE REVISION NOTE NO. 2	9/16/05	RSB
1	SEE REVISION NOTE NO. 1	9/01/04	RSB

NEW MEXICO STATE HIGHWAY COMMISSION
RIGHT-OF-WAY MAP
 NEW MEXICO PROJECT NO.
NH-4007(001)
 SANDOVAL COUNTY
 SCALE 1"=60'
 SHEET 61 OF 75

Right-of-Way Maps Prepared By:
PB Parsons Brinckerhoff
 5801 Osuna Rd. NE - Suite 200
 Albuquerque, NM 87109 - (505) 881-5357

TR. C
UNIT 20
RIO RANCHO ESTATES
CORRECTION PLAT
FILED: 4/29/2005
VOL. 3, FOLIO 2529 B
WARRANTY DEED
FILED: 7/8/05 BK. 408, PG. 25045



ACQUIRED
61-5-A
State of New Mexico
c/o New Mexico
State Land Office
AREA=42,1460 Ac.±
1,835,880 sq.ft.

Q SURVEY
P.I. STA.=1579+01.18
Δ=33°52'05" LT.
D=00°17'11"
T=6089.42'
L=11822.14'
R=20000.00'

TR. C
UNIT 20
RIO RANCHO ESTATES
CORRECTION PLAT
FILED: 4/29/2005
VOL. 3, FOLIO 2529 B
WARRANTY DEED
FILED: 7/8/05 BK. 408, PG. 25045

FOR OWNERS NAMES AND AREAS
FOR PARCEL NUMBERS SHOWN
SEE SHEETS 1B TO 1Q OF 75.

- NOTES**
- ALL DISTANCES ARE HORIZONTAL GROUND DISTANCES.
 - BEARINGS ARE NEW MEXICO STATE PLANE GRID, CENTRAL ZONE (NAD 83).
 - BASIS OF BEARING: N35°19'12"E FROM NATIONAL GEODETIC SURVEY 3D MONUMENT "GPS 1982 S 424" TO N.M. STATE HIGHWAY COMM. BRASS CAP "STA. NM-44-RIA".
 - ALL STATIONS AND OFFSETS SHOWN ARE TO SURVEY CENTERLINE UNLESS OTHERWISE NOTED.

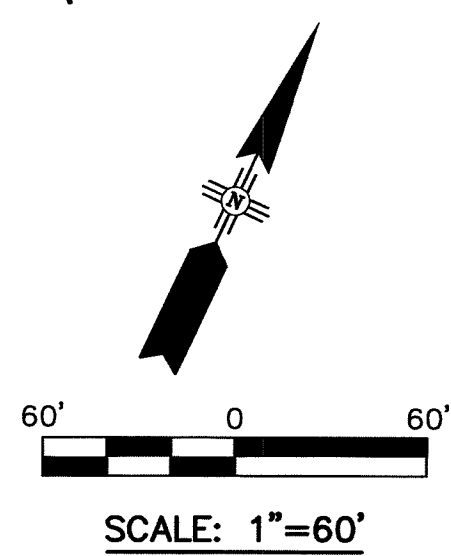
- LEGEND**
- ⊕ DENOTES CENTERLINE REFERENCE MONUMENT SET THIS SURVEY 2-1/2" ALUMINUM CAP ON REBAR STAMPED "PASEO DEL VOLCAN CENTERLINE NMPS 11462 NMP NH-4007(001)"
 - ⊙ DENOTES FOUND BRASS CAP OR STONE
 - ⊙ DENOTES FOUND PROPERTY CORNER, SEE MAP FOR DESCRIPTION
 - - - DENOTES SLOPE AS PER CONSTRUCTION PLANS, FILL OR CUT
 - DENOTES PROPOSED ACCESS CONTROL LINE AS PER NMP NH-4007(001)
 - x DENOTES FENCE
 - DENOTES OVERHEAD ELECTRIC
 - ▨ EXISTING LOCAL STREET RIGHT-OF-WAY PER RIO RANCHO ESTATES PLATTING ACTION
 - ACQUIRED DENOTES R/W PARCELS ACQUIRED TO DATE - AUGUST 2009

REVISION NOTE NO. 1

REVISED OWNERSHIP 62-3, 62-3-NRW-2, 63-1, 63-1-NRW, CORRECTED OWNERSHIP 65-1, 65-1-NRW.

REVISION NOTE NO. 2

DELETED: 62-2, 62-3, 62-3-NRW-1, 62-3-NRW-2, 63-1, 63-1-NRW, 64-1, 64-1-NRW-1, 64-1-NRW-2, 64-1-A, 65-1-NRW, 65-4
REVISED: 64-4, 65-1
ADDED: 61-5-A, 65-QCD-1
REVISED ACCESS CONTROL LINE
REVISED LEGEND REGARDING CENTERLINE REFERENCE MONUMENT




SECTION 33,
TOWNSHIP 13 NORTH, RANGE 3 EAST;
CITY OF RIO RANCHO

SURVEYOR'S CERTIFICATE

I CERTIFY THAT I AM A REGISTERED PROFESSIONAL SURVEYOR AND THAT THESE RIGHT-OF-WAY MAPS ARE AN INTERIM PRODUCT OF PROJECT DESIGN DEVELOPMENT AND WERE PREPARED BY ME OR UNDER MY DIRECTION AND ARE BASED ON ACTUAL FIELD SURVEYS PERFORMED UNDER MY DIRECTION FROM JANUARY 2000 THROUGH JULY 2001. CONFORMANCE WITH THE STATE OF NEW MEXICO'S MINIMUM STANDARDS FOR RIGHT-OF-WAY SURVEYING WILL OCCUR FOLLOWING ACTUAL ACQUISITION OF RIGHT-OF-WAY REQUIRED BY PROJECT NUMBER NH-4007(001).

Ruan S. Bacigalupa
RUAN S. BACIGALUPA, NMPS No. 11462
Parsons Brinckerhoff Quade & Douglas Inc.
5801 Osuna Rd. N.E.
Albuquerque, N.M. 87109



ACCESS CONTROLLED
PCN 2607

FINAL MAP JAN. 15, 2003

DATE

5	ADDED ACQUISITION STATUS - AUGUST 2009 (SEE LEGEND)	9/4/09	RSB
4	REVISED PLAT FILING DATA FOR TRACT C	5/23/06	RSB
3	REVISED 61-5-A	10/24/05	RSB
2	SEE REVISION NOTE NO. 2	9/16/05	RSB
1	SEE REVISION NOTE NO. 1	9/01/04	RSB

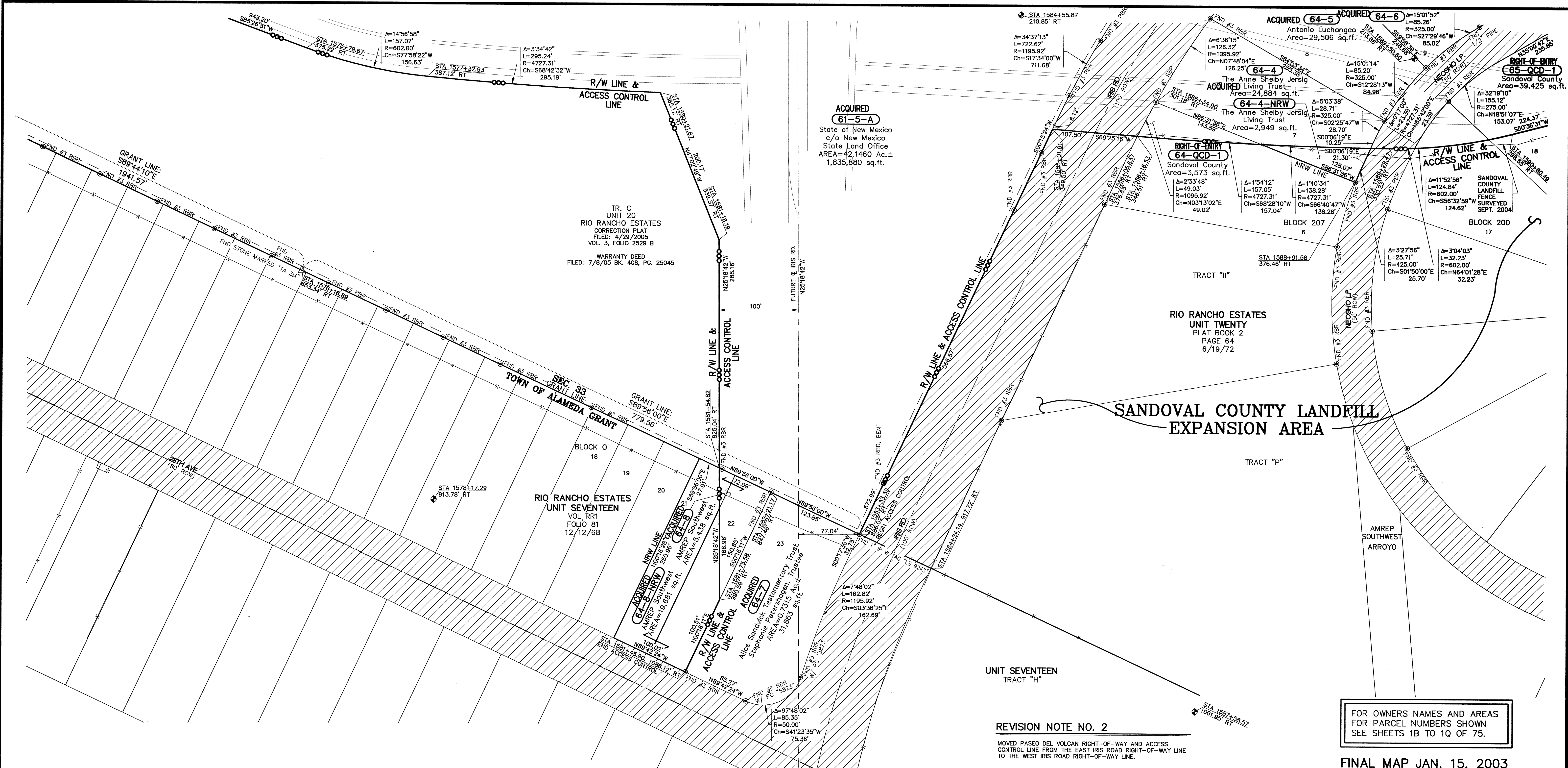
NO. DESCRIPTION DATE BY

REVISIONS (OR CHANGE NOTICES)

NEW MEXICO STATE HIGHWAY COMMISSION
RIGHT-OF-WAY MAP
NEW MEXICO PROJECT NO.
NH-4007(001)
SANDOVAL COUNTY
SCALE 1"=60'
SHEET 63 OF 75

Right-of-Way Maps Prepared By:
DATE: MAY, 2001
PB JOB No. 33474
PB Parsons Brinckerhoff
5801 Osuna Rd. NE - Suite 200
Albuquerque, NM 87109 - (505) 881-5357

C:\P\A\2003\11462\11462.dwg (9/10/2004 04:51:01 PM)



- NOTES**
- ALL DISTANCES ARE HORIZONTAL GROUND DISTANCES.
 - BEARINGS ARE NEW MEXICO STATE PLANE GRID, CENTRAL ZONE (NAD 83).
 - BASIS OF BEARING: N35°19'12"E FROM NATIONAL GEODETIC SURVEY 3D MONUMENT "GPS 1982 S 424" TO N.M. STATE HIGHWAY COMM. BRASS CAP "STA. NM-44-RIA".
 - ALL STATIONS AND OFFSETS SHOWN ARE TO SURVEY CENTERLINE UNLESS OTHERWISE NOTED.

- LEGEND**
- DENOTES CENTERLINE REFERENCE MONUMENT SET THIS SURVEY 2-1/2" ALUMINUM CAP ON REBAR STAMPED "PASEO DEL VOLCAN CENTERLINE NMPS 11462 NMP NH-4007(001)"
 - DENOTES FOUND BRASS CAP OR STONE
 - DENOTES FOUND PROPERTY CORNER, SEE MAP FOR DESCRIPTION
 - DENOTES SLOPE AS PER CONSTRUCTION PLANS, FILL OR CUT
 - DENOTES PROPOSED ACCESS CONTROL LINE AS PER NMP NH-4007(001)
 - DENOTES FENCE
 - DENOTES OVERHEAD ELECTRIC
 - EXISTING LOCAL STREET RIGHT-OF-WAY PER RIO RANCHO ESTATES PLATTING ACTION
 - DENOTES R/W PARCELS ACQUIRED TO DATE - AUGUST 2009

REVISION NOTE NO. 1

DELETED: 62-3, 64-1, 64-1-NRW-1, 64-1-NRW-2, 64-1-A, 64-2, 64-2-NRW, 64-3, 65-3, 65-3-NRW, 65-4

REVISED: 61-5, 64-4, 65-1, 65-5

ADDED: 61-5-A, 64-7, 64-7-NRW, 64-QCD-1, 65-QCD-1

REVISED ACCESS CONTROL LINE

REVISED LEGEND REGARDING CENTERLINE REFERENCE MONUMENT

REVISION NOTE NO. 2

MOVED PASEO DEL VOLCAN RIGHT-OF-WAY AND ACCESS CONTROL LINE FROM THE EAST IRIS ROAD RIGHT-OF-WAY LINE TO THE WEST IRIS ROAD RIGHT-OF-WAY LINE.

SURVEYOR'S CERTIFICATE

I CERTIFY THAT I AM A REGISTERED PROFESSIONAL SURVEYOR AND THAT THESE RIGHT-OF-WAY MAPS ARE AN INTERIM PRODUCT OF PROJECT DESIGN DEVELOPMENT AND WERE PREPARED BY ME OR UNDER MY DIRECTION AND ARE BASED ON ACTUAL FIELD SURVEYS PERFORMED UNDER MY DIRECTION FROM JANUARY 2000 THROUGH JULY 2001. CONFORMANCE WITH THE STATE OF NEW MEXICO'S MINIMUM STANDARDS FOR RIGHT-OF-WAY SURVEYING WILL OCCUR FOLLOWING ACTUAL ACQUISITION OF RIGHT-OF-WAY REQUIRED BY PROJECT NUMBER NH-4007(001).

Ruan S. Bacigalupa 1/15/03
 RUAN S. BACIGALUPA
 NEW MEXICO
 LICENSED PROFESSIONAL SURVEYOR
 (11462)

ACCESS CONTROLLED
PCN 2607

FOR OWNERS NAMES AND AREAS FOR PARCEL NUMBERS SHOWN SEE SHEETS 1B TO 1Q OF 75.

FINAL MAP JAN. 15, 2003
 DATE

NO.	DESCRIPTION	DATE	BY
7	ADDED ACQUISITION STATUS - AUGUST 2009 (SEE LEGEND)	9/4/09	RSB
7	SEE REVISION NOTE NO. 2	4/6/09	RSB
6	REVISED PLATTING DATA FOR TRACT C	5/23/06	RSB
5	REVISED OWNERSHIP 64-4; ADDED 64-4-NRW	4/10/06	RSB
4	ADDED 64-B, 64-8-NRW	1/14/05	RSB
3	REVISED 61-5-A, 64-7; DELETED 64-7-NRW	10/24/05	RSB
2	REVISED OWNERSHIP NO. 1	9/16/05	RSB
1	SEE REVISION NOTE 62-3 & 65-1	9/01/04	RSB

REVISIONS (OR CHANGE NOTICES)

NEW MEXICO STATE HIGHWAY COMMISSION
RIGHT-OF-WAY MAP
 NEW MEXICO PROJECT NO.
NH-4007(001)
 SANDOVAL COUNTY
 SCALE 1"=60'
 SHEET 64 OF 75

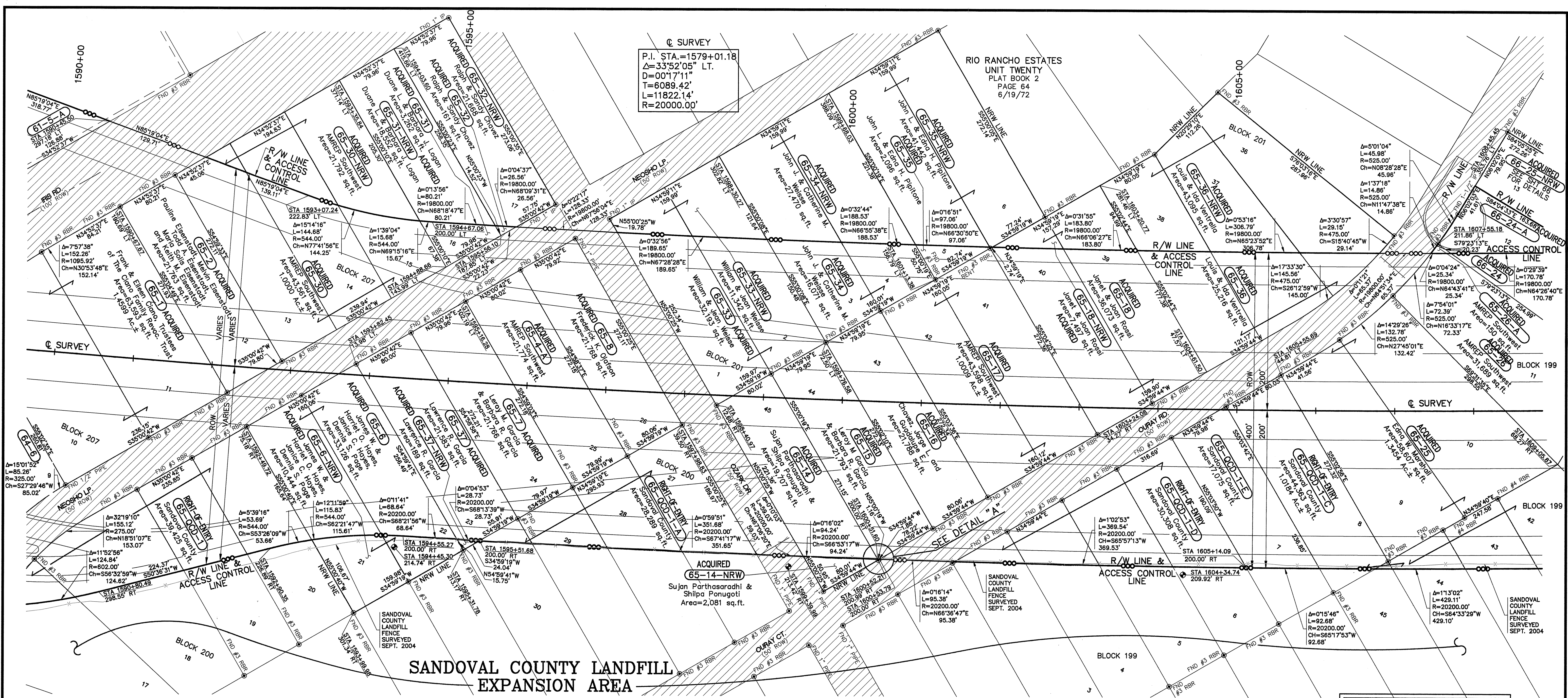
Right-of-Way Maps Prepared By:
 DATE: MAY, 2001
 PB JOB No. 33474

5801 Osuna Rd. NE - Suite 200
 Albuquerque, NM 87109 - (505) 881-5357

**SECTION 33,
 TOWNSHIP 13 NORTH, RANGE 3 EAST;
 TOWN OF ALAMEDA GRANT;
 CITY OF RIO RANCHO**

Q SURVEY
 P.I. STA.=1579+01.18
 $\Delta=33^{\circ}52'05''$ LT.
 $D=00^{\circ}17'11''$
 $T=6089.42'$
 $R=11822.14'$
 $R=20000.00'$

RIO RANCHO ESTATES
 UNIT TWENTY
 PLAT BOOK 2
 PAGE 64
 6/19/72



SANDOVAL COUNTY LANDFILL EXPANSION AREA

REVISION NOTE NO. 4
 REVISED 65-23 TO 65-00D-1-E AND CHANGED THE OWNERSHIP TO SANDOVAL CO. DELETED 65-23-NRW & ACQUISITION STATUS FOR 65-23.

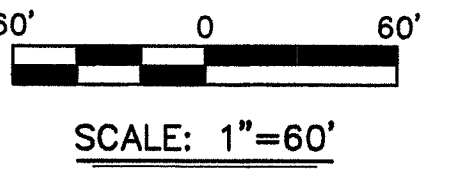
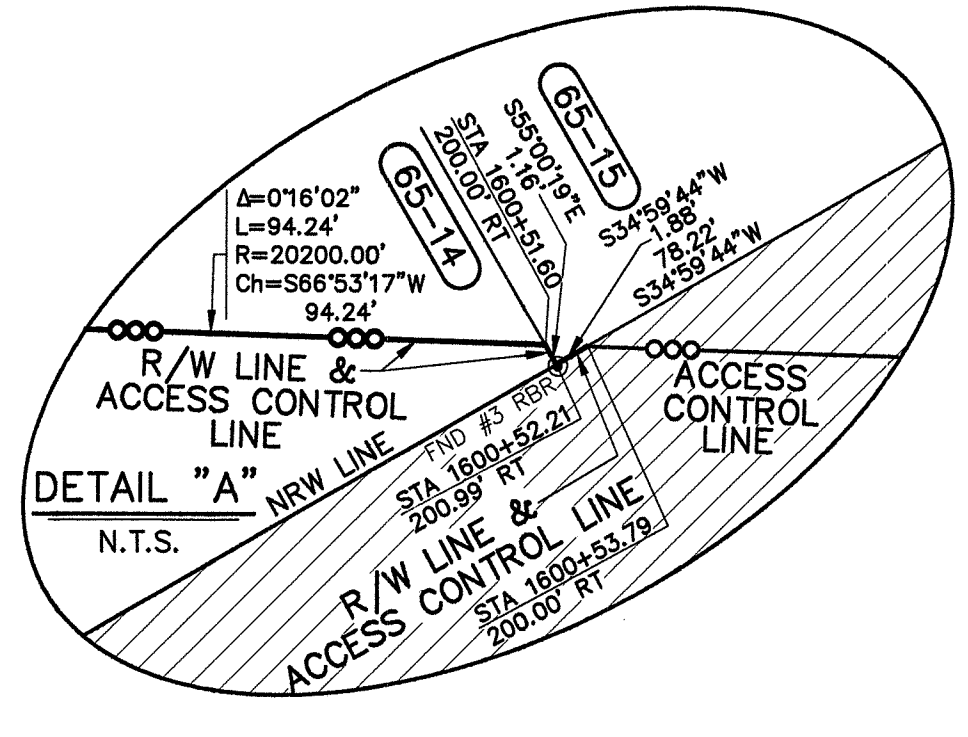
REVISION NOTE NO. 3
 REVISED 65-00D-1-B TO 65-14 AND REVISED OWNERSHIP. ADDED 65-14-NRW.
 SPLIT 65-00D-1-C INTO 65-00D-1-C, 65-00D-1-D AND 65-23. ADDED 65-23-NRW.

REVISION NOTE NO. 1
 REVISED OWNERSHIP 65-1, 65-1-NRW, 65-5, 65-9, 65-10, 65-12, 65-12-NRW & 65-NRW-2.

REVISION NOTE NO. 2
 DELETED: 65-1, 65-1-NRW, 65-2-NRW, 65-3, 65-3-NRW, 65-4, 65-4-NRW, 65-4-A-NRW, 65-4-B, 65-4-B-NRW, 65-5, 65-6-NRW, 65-7-NRW, 65-8-NRW, 65-9, 65-10, 65-11, 65-11-NRW, 65-12, 65-12-NRW, 65-13, 65-13-NRW, 65-14, 65-14-NRW, 65-15-NRW, 65-16-NRW, 65-17-NRW, 65-18, 65-19-NRW, 65-20, 65-20-NRW, 65-21, 65-22, 65-23, 65-23-NRW, 65-24, 65-24-NRW, 65-25-NRW, 65-27, 65-27-NRW, 65-28, 65-28-NRW, 65-NRW-1, 65-NRW-2, 66-1.

REVISED: 65-2, 65-4-A, 65-6, 65-7, 65-8, 65-15, 65-16, 65-17, 65-18, 65-18-NRW, 65-25, 65-26, 65-26-NRW

ADDED: 61-5-A, 65-00D-1, 65-00D-1-A, 65-00D-1-B, 65-00D-1-C, 65-30, 65-30-NRW, 65-31, 65-31-NRW, 65-32, 65-32-NRW, 65-33, 65-33-NRW, 65-34, 65-34-NRW, 65-35, 65-35-NRW, 65-36, 65-36-NRW, 66-24, 66-24-NRW, 66-25-NRW



SECTION 33, TOWNSHIP 13 NORTH, RANGE 3 EAST; CITY OF RIO RANCHO

SURVEYOR'S CERTIFICATE

I CERTIFY THAT I AM A REGISTERED PROFESSIONAL SURVEYOR AND THAT THESE RIGHT-OF-WAY MAPS ARE AN INTERIM PRODUCT OF PROJECT DESIGN DEVELOPMENT AND WERE PREPARED BY ME OR UNDER MY DIRECTION AND ARE BASED ON ACTUAL FIELD SURVEYS PERFORMED UNDER MY DIRECTION FROM JANUARY 2000 THROUGH JULY 2001. CONFORMANCE WITH THE STATE OF NEW MEXICO'S MINIMUM STANDARDS FOR RIGHT-OF-WAY SURVEYING WILL OCCUR FOLLOWING ACTUAL ACQUISITION OF RIGHT-OF-WAY REQUIRED BY PROJECT NUMBER NH-4007(001).

Ruan S. Bacigalupa
 RUAN S. BACIGALUPA, N.M.S. No. 11462
 Parsons Brinckerhoff Quade & Douglas Inc.
 5801 Osuna Rd. N.E.
 Albuquerque, N.M. 87109



FOR OWNERS NAMES AND AREAS FOR PARCEL NUMBERS SHOWN SEE SHEETS 1B TO 1Q OF 75.

FINAL MAP JAN. 15, 2003 DATE

NO.	DESCRIPTION	DATE	BY
11	SEE REVISION NOTE NO. 4	1/11/11	RSB
10	ADDED ACQUISITION STATUS - AUGUST 2009 (SEE LEGEND)	9/4/09	RSB
9	SEE REVISION NOTE NO. 3	4/17/08	RSB
8	REVISED 65-26-NRW & 64-24-NRW TO 65-26-A & 66-24-A	8/15/08	RSB
7	REVISED OWNERSHIP 65-16	8/2/06	JEC
6	REVISED OWNERSHIP 65-15	5/23/06	RSB
5	REVISED 65-7; ADDED 65-8-NRW, 65-37, 65-37-NRW; REVISED OWNERSHIP 65-7, 65-15	4/10/06	RSB
4	REVISED OWNERSHIP 65-2	12/21/05	RSB
3	REVISED 61-5-A, 65-30, 65-30-NRW, 65-31, 65-31-NRW	10/24/05	RSB
2	SEE REVISION NOTE NO. 2	9/16/05	RSB
1	SEE REVISION NOTE NO. 1	9/01/04	RSB

REVISIONS (OR CHANGE NOTICES)

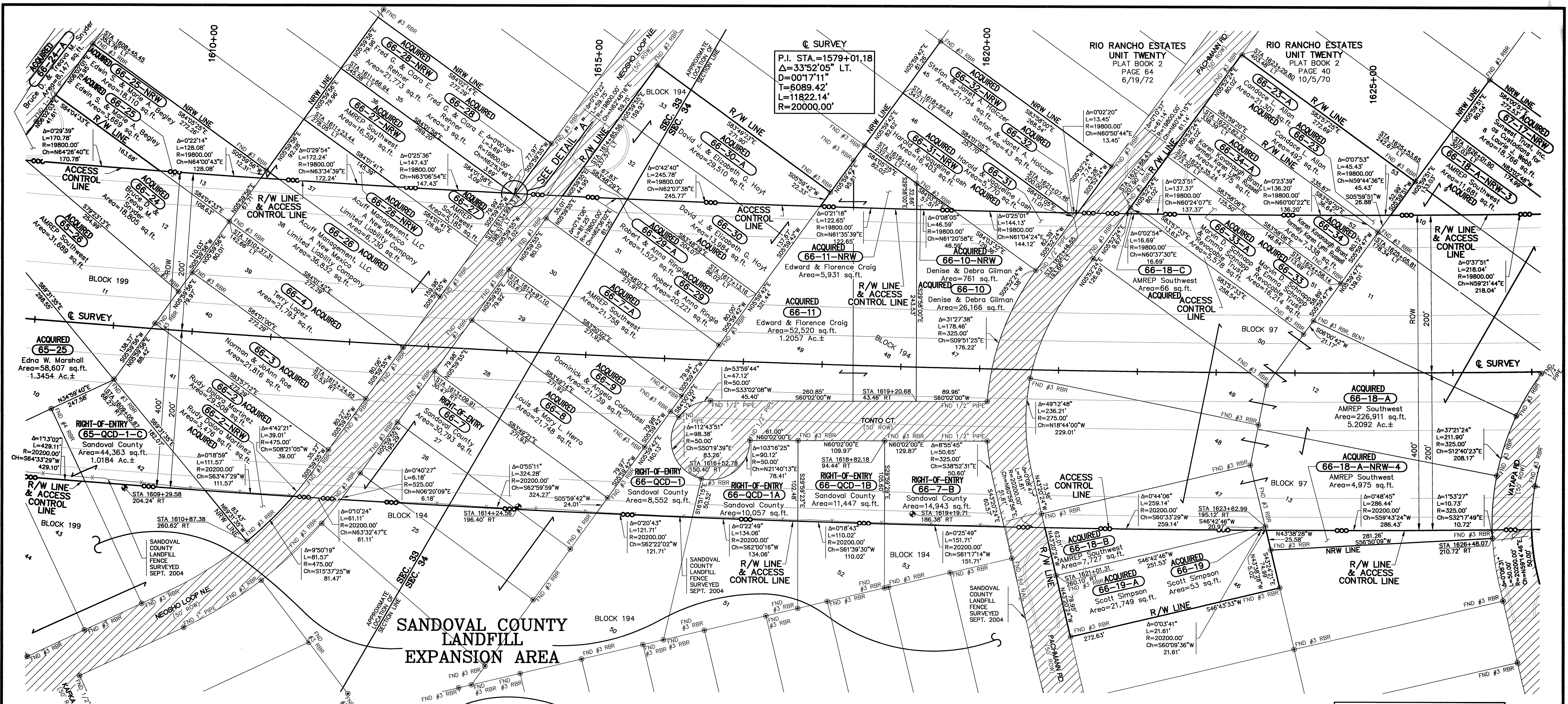
NEW MEXICO STATE HIGHWAY COMMISSION
RIGHT-OF-WAY MAP
 NEW MEXICO PROJECT NO.
NH-4007(001)
 SANDOVAL COUNTY
 SCALE 1"=60' SHEET 65 OF 75

- NOTES**
- ALL DISTANCES ARE HORIZONTAL GROUND DISTANCES.
 - BEARINGS ARE NEW MEXICO STATE PLANE GRID, CENTRAL ZONE (NAD 83).
 - BASIS OF BEARING: N35°19'12"E FROM NATIONAL GEODETIC SURVEY 3D MONUMENT "GPS 1982 S 424" TO N.M. STATE HIGHWAY COMM. BRASS CAP "STA. NM-44-RIA".
 - ALL STATIONS AND OFFSETS SHOWN ARE TO SURVEY CENTERLINE UNLESS OTHERWISE NOTED.

- LEGEND**
- ⊕ DENOTES CENTERLINE REFERENCE MONUMENT SET THIS SURVEY 2-1/2" ALUMINUM CAP ON REBAR STAMPED "PASEO DEL VOLCAN CENTERLINE N.M.P.S. 11462 NMP NH-4007(001)"
 - ⊙ DENOTES FOUND BRASS CAP OR STONE
 - ⊙ DENOTES FOUND PROPERTY CORNER, SEE MAP FOR DESCRIPTION
 - - - DENOTES SLOPE AS PER CONSTRUCTION PLANS, FILL OR CUT
 - DENOTES PROPOSED ACCESS CONTROL LINE AS PER NMP NH-4007(001)
 - ⊗ DENOTES FENCE
 - DENOTES OVERHEAD ELECTRIC
 - ▨ EXISTING LOCAL STREET RIGHT-OF-WAY PER RIO RANCHO ESTATES PLATTING ACTION
 - ACQUIRED DENOTES R/W PARCELS ACQUIRED TO DATE - AUGUST 2009

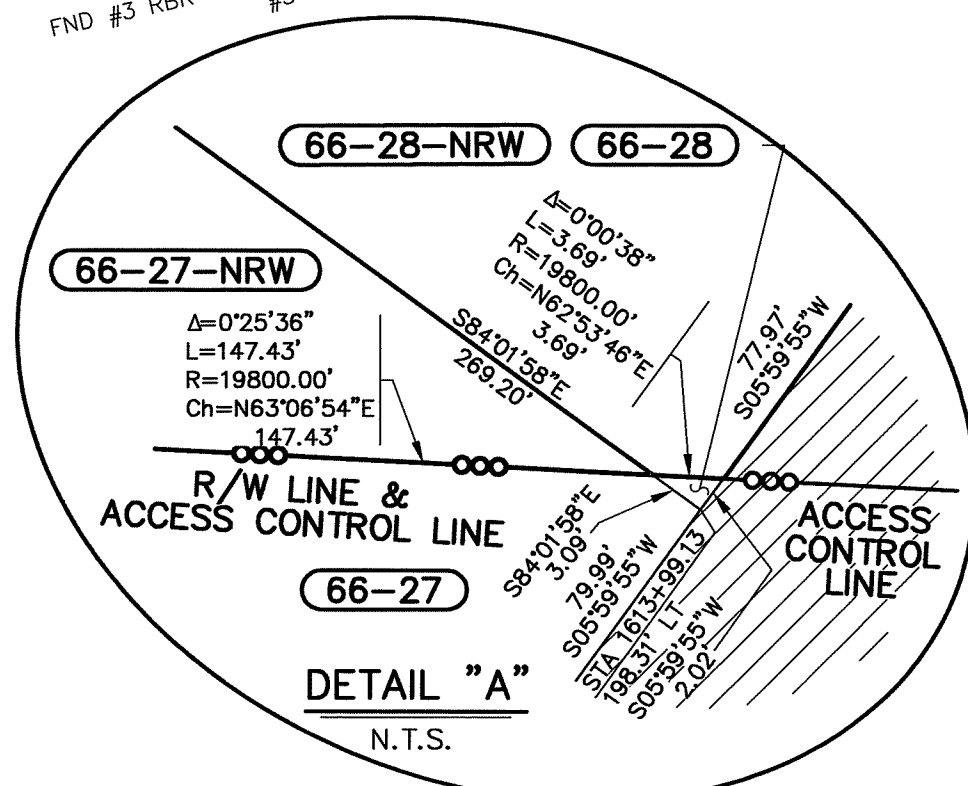
Right-of-Way Maps Prepared By:
 DATE: MAY, 2001
 PB JOB No. 33474

5801 Osuna Rd. NE Suite 200
 Albuquerque, NM 87109 - (505) 381-3357



P.I. STA. = 1579+01.18
 Δ = 33°52'05" LT.
 D = 001'7.11"
 T = 6089.42'
 R = 11822.14'
 L = 20000.00'

**SANDOVAL COUNTY
 LANDFILL
 EXPANSION AREA**



REVISION NOTE NO. 3
 REVISED 66-18-A-NRW-1 TO 66-18-C, 66-18-A-NRW-2 TO 66-18-B, 66-19-NRW, 66-24-NRW, 66-29-NRW, 66-30-NRW, 66-33-NRW & 66-34-NRW TO 66-19-A, 66-24-A, 66-29-A, 66-30-A, 66-33-A & 66-34-A.

REVISION NOTE NO. 1
 DELETED: 66-25-NRW, 66-28, 66-1, 66-2-NRW, 66-3-NRW, 66-4-NRW, 66-5, 66-5-NRW, 66-6, 66-6-NRW, 66-7-NRW, 66-7-A-NRW, 66-8-NRW, 66-9-NRW, 66-12-NRW, 66-15, 66-15-NRW, 66-16, 66-16-NRW, 66-17, 66-17-NRW, 66-18, 66-18-NRW, 66-18-A-NRW, 66-20, 66-21, 66-21-NRW, 66-22, 66-22-NRW.

SURVEYOR'S CERTIFICATE
 I CERTIFY THAT I AM A REGISTERED PROFESSIONAL SURVEYOR AND THAT THESE RIGHT-OF-WAY MAPS ARE AN INTERIM PRODUCT OF PROJECT DESIGN DEVELOPMENT AND WERE PREPARED BY ME OR UNDER MY DIRECTION AND ARE BASED ON ACTUAL FIELD SURVEYS PERFORMED UNDER MY DIRECTION FROM JANUARY 2000 THROUGH JULY 2001. CONFORMANCE WITH THE STATE OF NEW MEXICO'S MINIMUM STANDARDS FOR RIGHT-OF-WAY SURVEYING WILL OCCUR FOLLOWING ACTUAL ACQUISITION OF RIGHT-OF-WAY REQUIRED BY PROJECT NUMBER NH-4007(001).

Ruan S. Bacigalupa, NMPS 11462
 Parsons Brinckerhoff Quade & Douglas Inc.
 5801 Osuna Rd. N.E.
 Albuquerque, N.M. 87109

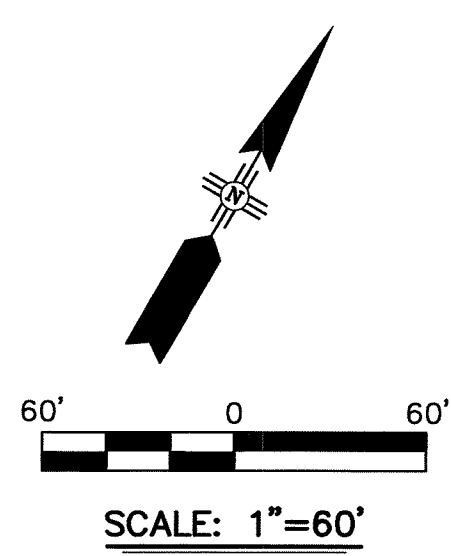
FOR OWNERS NAMES AND AREAS FOR PARCEL NUMBERS SHOWN SEE SHEETS 1B TO 1Q OF 75.

FINAL MAP JAN. 15, 2003
 DATE

- NOTES**
- ALL DISTANCES ARE HORIZONTAL GROUND DISTANCES.
 - BEARINGS ARE NEW MEXICO STATE PLANE GRID, CENTRAL ZONE (NAD 83).
 - BASIS OF BEARING: N35°19'12"E FROM NATIONAL GEODETIC SURVEY 3D MONUMENT "GPS 1982 S 424 TO N.M. STATE HIGHWAY COMM. BRASS CAP "STA. NH-44-RIA".
 - ALL STATIONS AND OFFSETS SHOWN ARE TO SURVEY CENTERLINE UNLESS OTHERWISE NOTED.

- LEGEND**
- DENOTES CENTERLINE REFERENCE MONUMENT SET THIS SURVEY 2-1/2" ALUMINUM CAP ON REBAR STAMPED "PASEO DEL VOLCAN CENTERLINE NMPS 11462 NMP NH-4007(001)"
 - ▲ DENOTES FOUND BRASS CAP OR STONE
 - DENOTES FOUND PROPERTY CORNER, SEE MAP FOR DESCRIPTION
 - - - DENOTES SLOPE AS PER CONSTRUCTION PLANS, FILL OR CUT
 - DENOTES PROPOSED ACCESS CONTROL LINE AS PER NMP NH-4007(001)
 - x--- DENOTES FENCE
 - oe--- DENOTES OVERHEAD ELECTRIC
 - ▨ EXISTING LOCAL STREET RIGHT-OF-WAY PER RIO RANCHO ESTATES PLATTING ACTION
 - ▨ ACQUIRED DENOTES R/W PARCELS ACQUIRED TO DATE - AUGUST 2009

REVISION NOTE NO. 2
 ADDED: 66-2-NRW
 REVISED OWNERSHIP: 66-19, 66-19-NRW, 66-26, 66-26-NRW, 66-17-NRW.
 CHANGED AND REVISED OWNERSHIP: 66-12 TO 66-QCD-1, 66-13 TO 66-QCD-1A, 66-14 TO 66-QCD-1B.



**SECTION 33 & 34,
 TOWNSHIP 13 NORTH, RANGE 3 EAST;
 CITY OF RIO RANCHO**

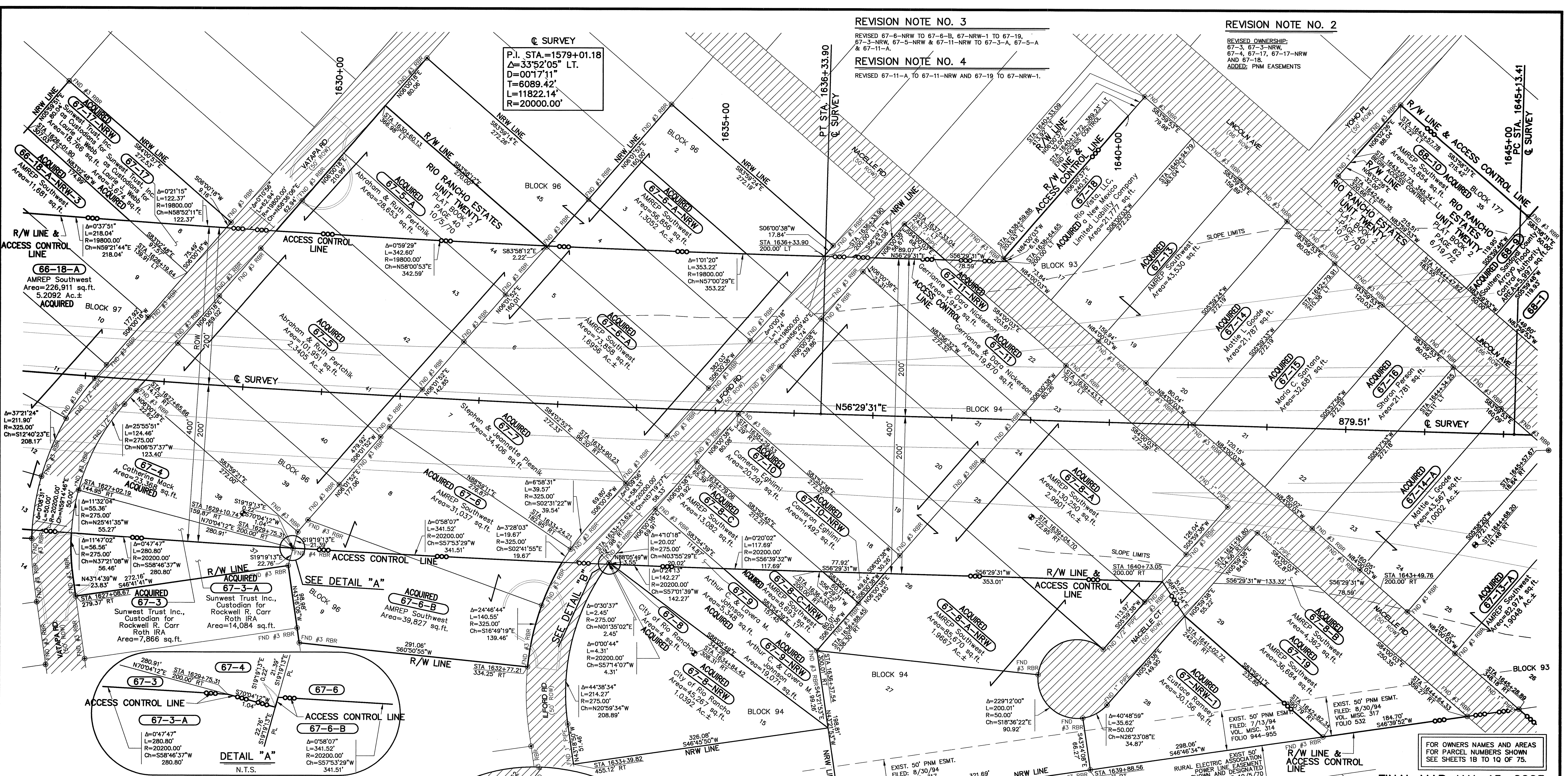
Right-of-Way Maps Prepared By:
 DATE: MAY, 2001
 PB JOB No. 33474

 5801 Osuna Rd. NE - Suite 200
 Albuquerque, NM 87109 - (505) 881-5357

ACCESS CONTROLLED
 PCN 2607

NO.	DESCRIPTION	DATE	BY
9	ADDED ACQUISITION STATUS - AUGUST 2009 (SEE LEGEND)	9/4/09	RSB
8	REVISED 66-23-NRW TO 66-23-A	4/22/09	RSB
7	REVISED 66-QCD-1-C	4/17/09	RSB
6	REVISED OWNERSHIP 66-7 & 66-7-B	2/18/08	RSB
5	REVISED OWNERSHIP 66-34 & 66-34-A	9/11/06	RSB
4	SEE REVISION NOTE NO. 3	8/15/06	RSB
3	REVISED OWNERSHIP 66-4	5/23/06	RSB
2	SEE REVISION NOTE NO. 2	4/10/06	RSB
1	SEE REVISION NOTE NO. 1	9/16/05	RSB

NEW MEXICO STATE HIGHWAY COMMISSION
RIGHT-OF-WAY MAP
 NEW MEXICO PROJECT NO.
NH-4007(001)
 SANDOVAL COUNTY
 SCALE 1"=60' SHEET 66 OF 75

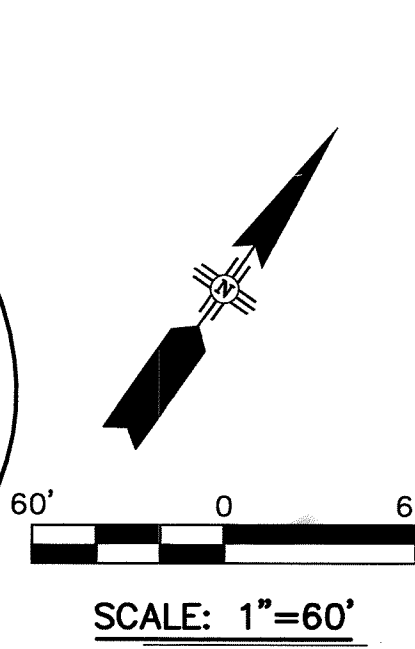
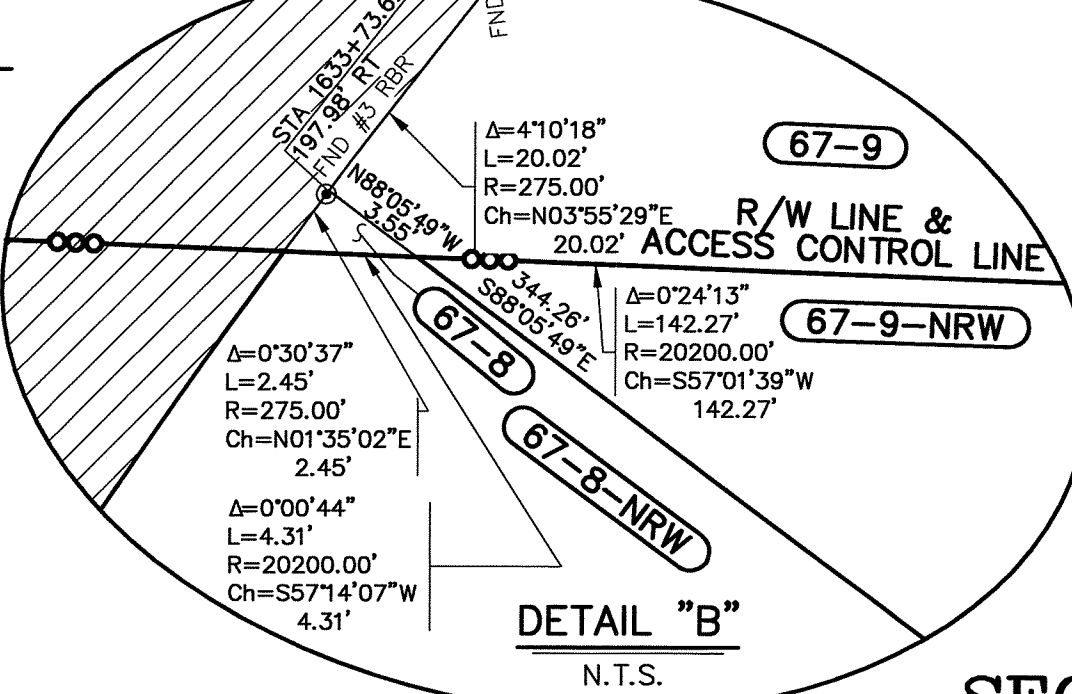


- NOTES**
- ALL DISTANCES ARE HORIZONTAL GROUND DISTANCES.
 - BEARINGS ARE NEW MEXICO STATE PLANE GRID, CENTRAL ZONE (NAD 83).
 - BASIS OF BEARING: N35°19'12"E FROM NATIONAL GEODETIC SURVEY 3D MONUMENT *GPS 1982 S 424* TO N.M. STATE HIGHWAY COMM. BRASS CAP *STA. NM-44-RIA*
 - ALL STATIONS AND OFFSETS SHOWN ARE TO SURVEY CENTERLINE UNLESS OTHERWISE NOTED.

- LEGEND**
- ⊕ DENOTES CENTERLINE REFERENCE MONUMENT SET THIS SURVEY 2-1/2" ALUMINUM CAP ON REBAR STAMPED "PASEO DEL VOLCAN CENTERLINE, NMP5 11462 NMP NH-4007(001)"
 - ⊙ DENOTES FOUND BRASS CAP OR STONE
 - ⊙ DENOTES FOUND PROPERTY CORNER, SEE MAP FOR DESCRIPTION
 - - - DENOTES SLOPE AS PER CONSTRUCTION PLANS, FILL OR CUT
 - - - DENOTES PROPOSED ACCESS CONTROL LINE AS PER NMP NH-4007(001)
 - x DENOTES FENCE
 - DENOTES OVERHEAD ELECTRIC
 - ▨ EXISTING LOCAL STREET RIGHT-OF-WAY PER RIO RANCHO ESTATES PLACING ACTION
 - ACQUIRED DENOTES R/W PARCELS ACQUIRED TO DATE - AUGUST 2009

Right-of-Way Maps Prepared By:
DATE: MAY, 2001
PB JOB No. 33474

PB Parsons Brinckerhoff
5801 Osuna Rd. NE - Suite 200
Albuquerque, NM 87109 - (505) 881-5357



REVISION NOTE NO. 1

DELETED: 66-18-A-NRW, 66-20, 66-21, 67-1, 67-1-NRW, 67-2, 67-7-NRW, 67-8-A-NRW-1, 67-8-A-NRW-2, 67-12, 67-12-NRW, 67-13-NRW, 67-13-A-NRW, 67-14-NRW, 67-15-NRW, 67-16-NRW.

REVISED: 66-18-A, 67-3, 67-5, 67-5-NRW, 67-6, 67-6-NRW, 67-6-A, 67-6-A-NRW, 67-7, 67-8, 67-8-NRW, 67-8-A, 67-8-B, 67-8-B-NRW, 67-9, 67-9-NRW, 67-10, 67-11, 67-11-NRW, 67-13, 67-13-A, 67-14, 67-15, 67-16, 68-1

ADDED: 66-18-A-NRW-3, 67-3-NRW, 67-8-A-NRW, 67-8-C, 67-8-C-NRW, 67-10-NRW, 67-17, 67-17-NRW, 67-18, 67-NRW-1, 68-9, 68-10

REVISED ACCESS CONTROL LINE
REVISED LEGEND REGARDING CENTERLINE REFERENCE MONUMENT

SURVEYOR'S CERTIFICATE

I CERTIFY THAT I AM A REGISTERED PROFESSIONAL SURVEYOR AND THAT THESE RIGHT-OF-WAY MAPS ARE AN INTERIM PRODUCT OF PROJECT DESIGN DEVELOPMENT AND WERE PREPARED BY ME OR UNDER MY DIRECTION AND ARE BASED ON ACTUAL FIELD SURVEYS PERFORMED UNDER MY DIRECTION FROM JANUARY 2000 THROUGH JULY 2001. CONFORMANCE WITH THE STATE OF NEW MEXICO'S MINIMUM STANDARDS FOR RIGHT-OF-WAY SURVEYING WILL OCCUR FOLLOWING ACTUAL ACQUISITION OF RIGHT-OF-WAY REQUIRED BY PROJECT NUMBER NH-4007(001).

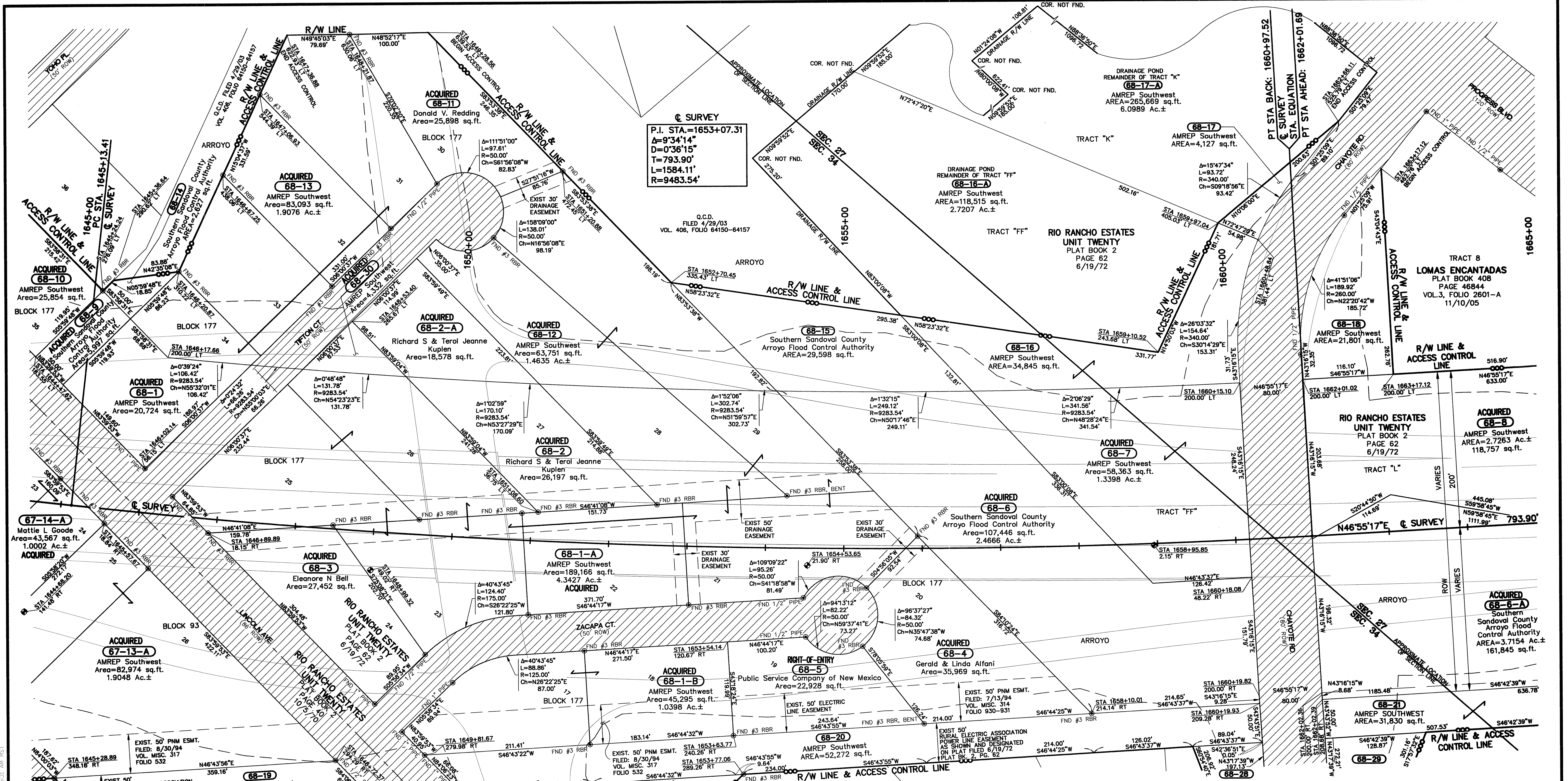
Ruan S. Bacigalupa
RUAN S. BACIGALUPA
NEW MEXICO
11462
REGISTERED PROFESSIONAL SURVEYOR
1/15/03
DATE

RUAN S. BACIGALUPA, NMS No. 1462
Parsons Brinckerhoff Quade & Douglas Inc.
5801 Osuna Rd. N.E.
Albuquerque, N.M. 87109

REVISIONS (OR CHANGE NOTICES)

NO.	DESCRIPTION	DATE	BY
8	ADDED ACQUISITION STATUS - AUGUST 2009 (SEE LEGEND)	9/4/09	RSB
7	REVISED 67-8-NRW TO 67-19, REV. ACCESS CONTROL	5/21/08	RSB
6	REVISED OWNERSHIP 67-8, 67-8-NRW & 68-9	2/18/08	RSB
5	SEE REVISION NOTE NO. 4	8/1/07	RSB
4	SEE REVISION NOTE NO. 3	8/15/06	RSB
3	REVISED OWNERSHIP 67-3, 67-3-NRW	5/23/06	RSB
2	SEE REVISION NOTE NO. 2	4/10/06	RSB
1	SEE REVISION NOTE NO. 1	9/16/05	RSB

NEW MEXICO STATE HIGHWAY COMMISSION
RIGHT-OF-WAY MAP
NEW MEXICO PROJECT NO.
NH-4007(001)
SANDOVAL COUNTY
SCALE 1"=60'
SHEET 67 OF 75



Q SURVEY
 P.I. STA.=1653+07.31
 $\Delta=9^{\circ}34'14''$
 $D=0^{\circ}36'15''$
 $T=793.90'$
 $L=1584.11'$
 $R=9483.54'$

- NOTES**
- ALL DISTANCES ARE HORIZONTAL GROUND DISTANCES.
 - BEARINGS ARE NEW MEXICO STATE PLANE GRID, CENTRAL ZONE (NAD 83).
 - BASIS OF BEARING: N35°19'12"E FROM NATIONAL GEODETIC SURVEY 3D MONUMENT "OPS 1982 S 424" TO N.M. STATE HIGHWAY COMM. BRASS CAP "STA. NM-44-RIA".
 - ALL STATIONS AND OFFSETS SHOWN ARE TO SURVEY CENTERLINE UNLESS OTHERWISE NOTED.

- LEGEND**
- ◆ DENOTES CENTERLINE REFERENCE MONUMENT SET THIS SURVEY 2-1/2" ALUMINUM CAP ON REBAR STAMPED "PASEO DEL VOLCAN CENTERLINE NMPS 11462 NMP NH-4007(001)"
 - △ DENOTES FOUND BRASS CAP OR STONE
 - ⊙ DENOTES FOUND PROPERTY CORNER, SEE MAP FOR DESCRIPTION
 - DENOTES SLOPE AS PER CONSTRUCTION PLANS, FILL OR CUT
 - DENOTES PROPOSED ACCESS CONTROL LINE AS PER NMP NH-4007(001)
 - DENOTES FENCE
 - DENOTES OVERHEAD ELECTRIC
 - DENOTES EXISTING LOCAL STREET RIGHT-OF-WAY PER RIO RANCHO ESTATES PLATTING ACTION

REVISION NOTE NO. 1

DELETED: 67-13-A-NRW, 68-1-B-NRW, 68-4-NRW, 68-5-NRW, 68-6-NRW

REVISED: 67-13-A, 68-1, 68-1-NRW, 68-1-A, 68-1-A-NRW-1, 68-1-A-NRW-2, 68-1-B, 68-2, 68-2-NRW, 68-4, 68-5, 68-6, 68-7

ADDED: 68-9, 68-10

REVISED ACCESS CONTROL LINE

REVISED LEGEND REGARDING CENTERLINE REFERENCE MONUMENT

SEE SHEET 68A FOR PARCELS TO SOUTHEAST

FOR OWNERS NAMES AND AREAS FOR PARCEL NUMBERS SHOWN SEE SHEETS 1B TO 1Q OF 75.

REVISION NOTE NO. 2

REVISED: ACCESS CONTROL, 68-1-NRW TO 68-13, 68-2-NRW TO 68-2-A, 68-1-A-NRW-2 TO 68-12, 68-NRW-1 TO 68-11, 68-1-A-NRW-1 TO 68-30.

ADDED: 68-14, THRU 68-21 INCLUSIVE.

ADDED: SHEET 68A

SURVEYOR'S CERTIFICATE

I CERTIFY THAT I AM A REGISTERED PROFESSIONAL SURVEYOR AND THAT THESE RIGHT-OF-WAY MAPS ARE AN INTERIM PRODUCT OF PROJECT DESIGN DEVELOPMENT AND WERE PREPARED BY ME OR UNDER MY DIRECTION AND ARE BASED ON ACTUAL FIELD SURVEYS PERFORMED UNDER MY DIRECTION FROM JANUARY 2000 THROUGH JULY 2001. CONFORMANCE WITH THE STATE OF NEW MEXICO'S MINIMUM STANDARDS FOR RIGHT-OF-WAY SURVEYING WILL OCCUR FOLLOWING ACTUAL ACQUISITION OF RIGHT-OF-WAY REQUIRED BY PROJECT NUMBER NH-4007(001).

Ruan S. Bacigalupa
 RUAN S. BACIGALUPA, NMPS No. 11462
 Parsons Brinkerhoff Quade & Douglas Inc.
 5801 Osuna Rd. N.E.
 Albuquerque, N.M. 87109

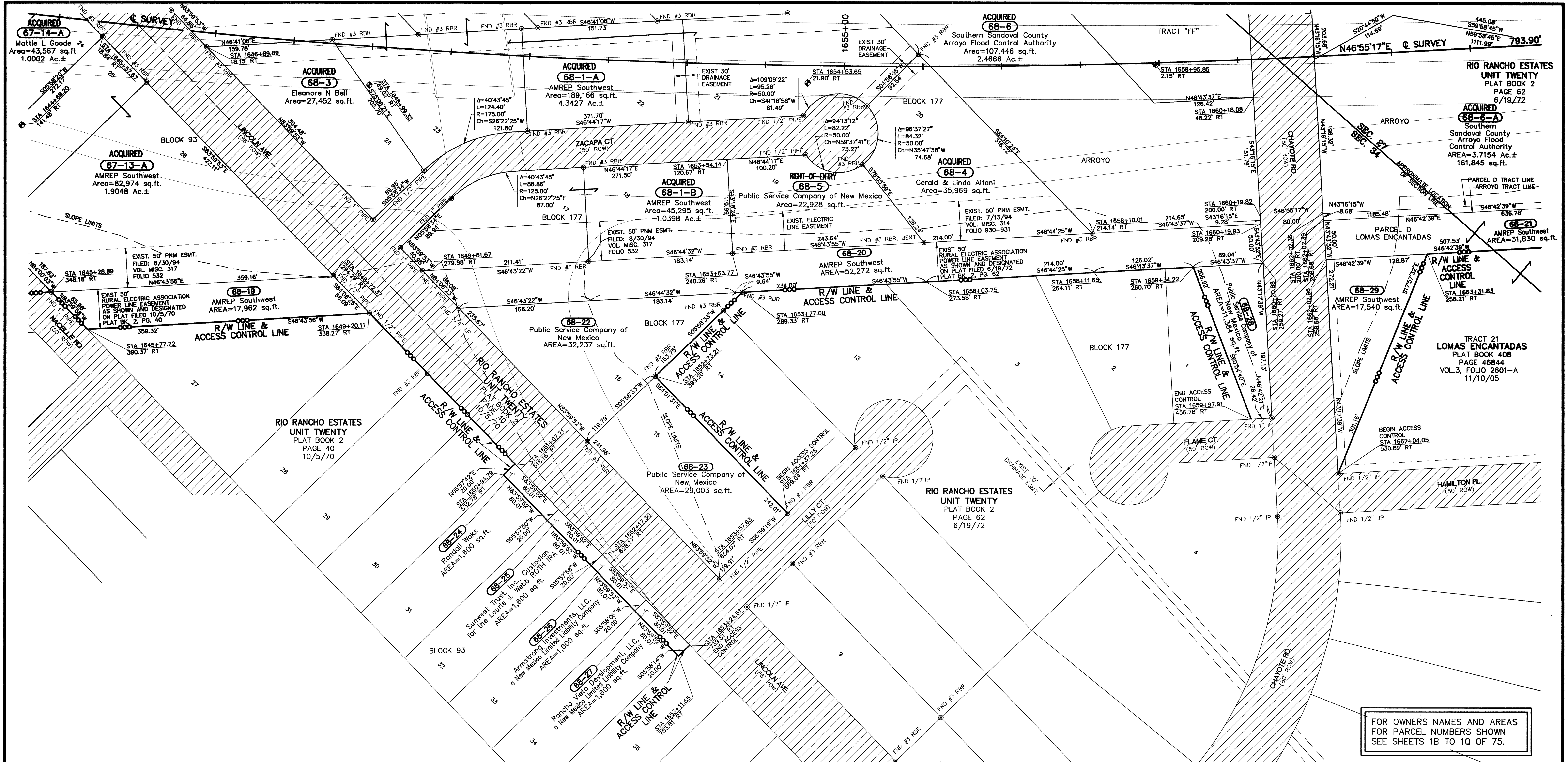
NO.	DESCRIPTION	DATE	BY
8	ADDED ACQUISITION STATUS - AUGUST 2009 (SEE LEGEND)	9/4/09	RSB
7	ADDED ELECTRIC LINE EASEMENT TO 68-5	9/4/09	RSB
6	SEE REVISION NOTE NO. 2	5/21/08	RSB
5	REVISED OWNERSHIP 68-6, 68-6-A & 68-9	2/19/08	RSB
4	REVISED 68-2-1 TO 68-2-NRW & 68-11 TO 68-NRW-1	6/1/07	RSB
3	REVISED 68-2-NRW TO 68-2-A & 68-NRW-1 TO 68-11	8/15/06	RSB
2	ADDED PNM EASEMENTS	4/10/06	RSB
1	SEE REVISION NOTE NO. 1	9/16/05	RSB

NEW MEXICO STATE HIGHWAY COMMISSION
RIGHT-OF-WAY MAP
 NEW MEXICO PROJECT NO.
NH-4007(001)
 SANDOVAL COUNTY
 SCALE 1"=60'
 SHEET 68 OF 75

Right-of-Way Maps Prepared By:
PB Parsons Brinkerhoff
 5801 Osuna Rd. NE - Suite 200
 Albuquerque, NM 87109 - (505) 881-5357

SECTION 27 & 34, TOWNSHIP 13 NORTH, RANGE 3 EAST; CITY OF RIO RANCHO

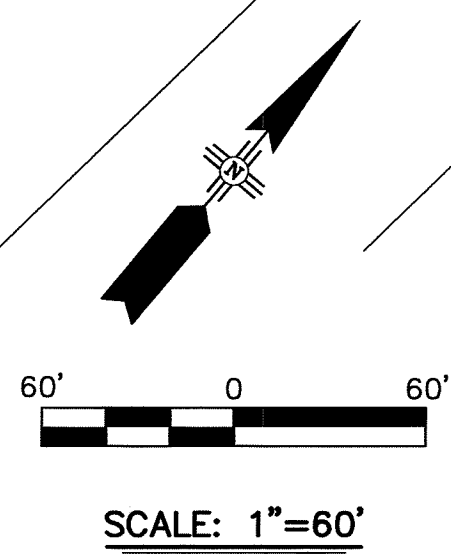
FINAL MAP JAN. 15, 2003 ACCESS CONTROLLED PCN 2607



FOR OWNERS NAMES AND AREAS
FOR PARCEL NUMBERS SHOWN
SEE SHEETS 1B TO 1Q OF 75.

- NOTES**
- ALL DISTANCES ARE HORIZONTAL GROUND DISTANCES.
 - BEARINGS ARE NEW MEXICO STATE PLANE GRID, CENTRAL ZONE (NAD 83).
 - BASIS OF BEARING: N35°19'12"E FROM NATIONAL GEODETIC SURVEY 3D MONUMENT "GPS 1982 S 424" TO N.M. STATE HIGHWAY COMM. BRASS CAP "STA. NM-44-RIA".
 - ALL STATIONS AND OFFSETS SHOWN ARE TO SURVEY CENTERLINE UNLESS OTHERWISE NOTED.

- LEGEND**
- DENOTES CENTERLINE REFERENCE MONUMENT SET THIS SURVEY 2-1/2" ALUMINUM CAP ON REBAR STAMPED "PASEO DEL VOLCAN CENTERLINE NMP5 11462 NMP NH-4007(001)"
 - DENOTES FOUND BRASS CAP OR STONE
 - DENOTES FOUND PROPERTY CORNER, SEE MAP FOR DESCRIPTION
 - DENOTES SLOPE AS PER CONSTRUCTION PLANS, FILL OR CUT
 - DENOTES PROPOSED ACCESS CONTROL LINE AS PER NMP NH-4007(001)
 - DENOTES FENCE
 - DENOTES OVERHEAD ELECTRIC
 - EXISTING LOCAL STREET RIGHT-OF-WAY PER RIO RANCHO ESTATES PLATTING ACTION
 - DENOTES R/W PARCELS ACQUIRED TO DATE - AUGUST 2009




**SECTION 27 & 34,
TOWNSHIP 13 NORTH, RANGE 3 EAST;
CITY OF RIO RANCHO**

SURVEYOR'S CERTIFICATE

I CERTIFY THAT I AM A REGISTERED PROFESSIONAL SURVEYOR AND THAT THESE RIGHT-OF-WAY MAPS ARE AN INTERIM PRODUCT OF PROJECT DESIGN DEVELOPMENT AND WERE PREPARED BY ME OR UNDER MY DIRECTION AND ARE BASED ON ACTUAL FIELD SURVEYS PERFORMED UNDER MY DIRECTION FROM JANUARY 2000 THROUGH JULY 2001. CONFORMANCE WITH THE STATE OF NEW MEXICO'S MINIMUM STANDARDS FOR RIGHT-OF-WAY SURVEYING WILL OCCUR FOLLOWING ACTUAL ACQUISITION OF RIGHT-OF-WAY REQUIRED BY PROJECT NUMBER NH-4007(001).

Ruan S. Bacigalupa 1/15/03
 RUAN S. BACIGALUPA, NMPS No. 11462
 Parsons Brinckerhoff Quade & Douglas Inc.
 5801 Osuna Rd. N.E.
 Albuquerque, N.M. 87109



**ACCESS CONTROLLED
PCN 2607**

**FINAL MAP JAN. 15, 2003
DATE**

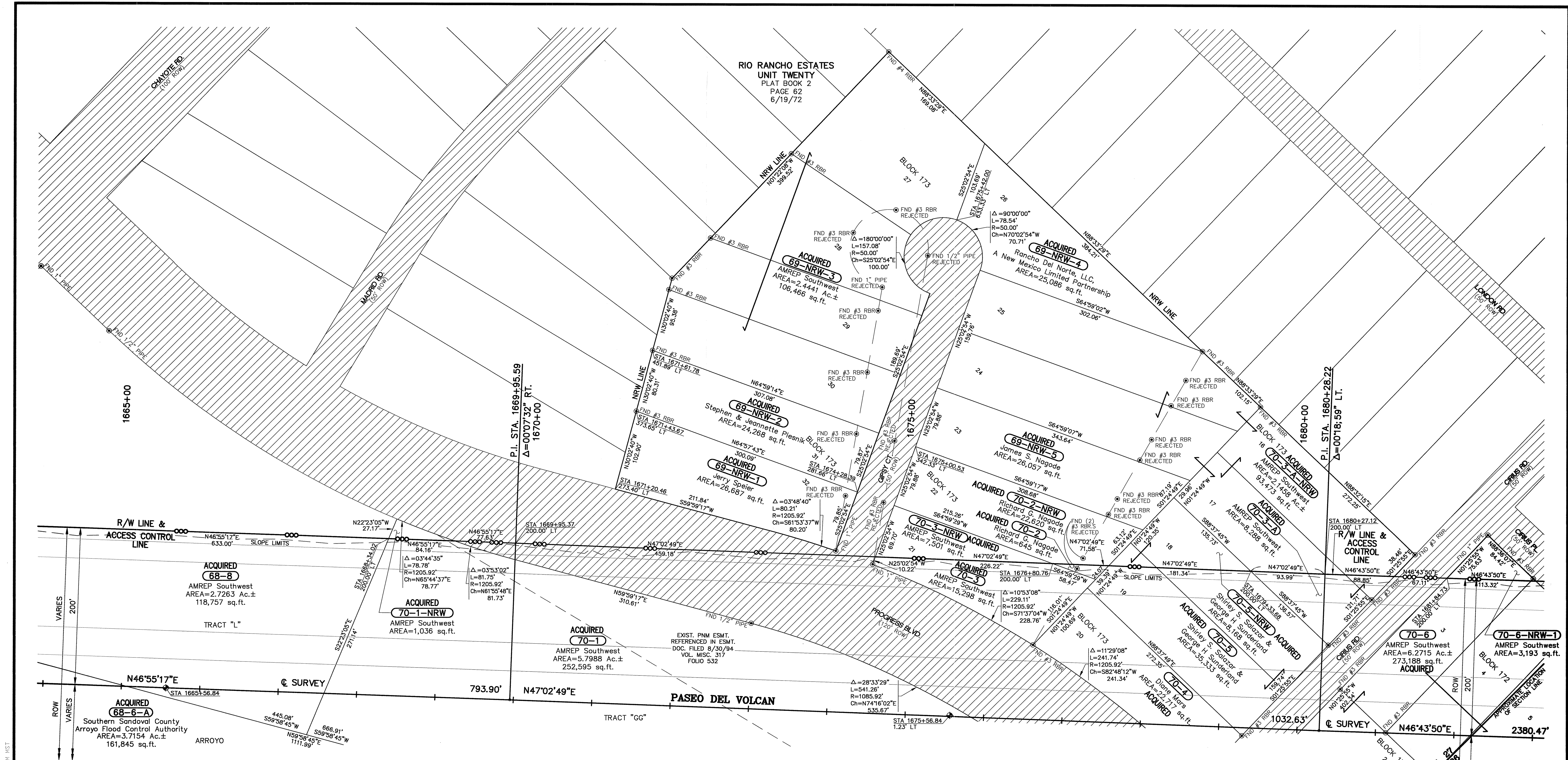
NO.	DESCRIPTION	DATE	BY
4	ADDED ACQUISITION STATUS - AUGUST 2009 (SEE LEGEND)	9/4/09	RSB
3	ADDED ELECTRIC LINE EASEMENT TO 68-5	9/4/09	RSB
2	ADDED 68-19 THRU 68-29 INCLUSIVE, REVISED ACCESS CONTROL	5/21/08	RSB
1	ADDED LOMAS ENCANTADAS PLAT		

NEW MEXICO STATE HIGHWAY COMMISSION
RIGHT-OF-WAY MAP
 NEW MEXICO PROJECT NO.
NH-4007(001)
 SANDOVAL COUNTY
 SCALE 1"=60'
 SHEET 68A OF 75

G:\P\A\REV\HAPPING\RD\SHS\STV\RV-68.dwg 01/10/2003 11:25:31 AM MST

Right-of-Way Maps Prepared By:
DATE: MAY, 2001
PB JOB No. 33474

 5801 Osuna Rd. NE - Suite 200
 Albuquerque, NM 87109 - (505) 881-5357

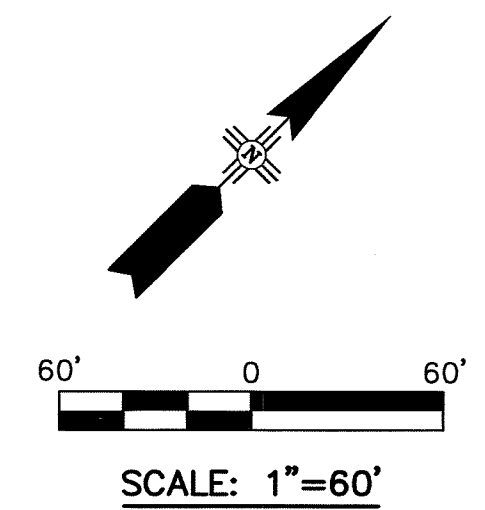


- NOTES**
1. ALL DISTANCES ARE HORIZONTAL GROUND DISTANCES.
 2. BEARINGS ARE NEW MEXICO STATE PLANE GRID, CENTRAL ZONE (NAD 83).
 3. BASIS OF BEARING: N351°12'E FROM NATIONAL GEODETIC SURVEY 3D MONUMENT "GPS 1982 S 424" TO N.M. STATE HIGHWAY COMM. BRASS CAP "STA. NH-44-RIA".
 4. ALL STATIONS AND OFFSETS SHOWN ARE TO SURVEY CENTERLINE UNLESS OTHERWISE NOTED.

- LEGEND**
- ◆ DENOTES CENTERLINE MONUMENT SET THIS SURVEY 2-1/2" ALUMINUM CAP ON REBAR STAMPED "PASEO DEL VOLCAN CENTERLINE NMP5 11462 NMP NH-4007(001)"
 - △ DENOTES FOUND BRASS CAP OR STONE
 - DENOTES FOUND PROPERTY CORNER, SEE MAP FOR DESCRIPTION
 - DENOTES SLOPE AS PER CONSTRUCTION PLANS, FILL OR CUT
 - DENOTES PROPOSED ACCESS CONTROL LINE AS PER NMP NH-4007(001)
 - DENOTES FENCE
 - DENOTES OVERHEAD ELECTRIC
 - ▨ EXISTING LOCAL STREET RIGHT-OF-WAY PER RIO RANCHO ESTATES PLATTING ACTION
 - ACQUIRED DENOTES R/W PARCELS ACQUIRED TO DATE - AUGUST 2009

FOR OWNERS NAMES AND AREAS FOR PARCEL NUMBERS SHOWN SEE SHEETS 1B TO 1Q OF 75.

FINAL MAP JAN. 15, 2003
DATE



**SECTION 26 & 27,
TOWNSHIP 13 NORTH, RANGE 3 EAST;
CITY OF RIO RANCHO**

SURVEYOR'S CERTIFICATE

I CERTIFY THAT I AM A REGISTERED PROFESSIONAL SURVEYOR AND THAT THESE RIGHT-OF-WAY MAPS ARE AN INTERIM PRODUCT OF PROJECT DESIGN DEVELOPMENT AND WERE PREPARED BY ME OR UNDER MY DIRECTION AND ARE BASED ON ACTUAL FIELD SURVEYS PERFORMED UNDER MY DIRECTION FROM JANUARY 2000 THROUGH JULY 2001. CONFORMANCE WITH THE STATE OF NEW MEXICO'S MINIMUM STANDARDS FOR RIGHT-OF-WAY SURVEYING WILL OCCUR FOLLOWING ACTUAL ACQUISITION OF RIGHT-OF-WAY PERMITTED BY PROJECT NUMBER NH-4007(001).

Ruan S. Bacigalupa 1/15/03
DATE

RUAN S. BACIGALUPA, N.M.S. No. 11462
Parsons Brinckerhoff Quade & Douglas Inc.
5801 Osuna Rd. N.E.
Albuquerque, N.M. 87109

NO.	DESCRIPTION	DATE	BY
5	ADDED ACQUISITION STATUS - AUGUST 2009 (SEE LEGEND)	9/4/09	RSB
4	REVISED OWNERSHIP 68-6-A	2/18/08	RSB
3	CORRECTED FIRST CENTERLINE DISTANCE ON SHEET (TO 793.90')	5/23/06	RSB
2	REVISED OWNERSHIP 70-4, ADDED PNM EASEMENT	4/10/06	RSB
1	ADDED STA. & OFF. ANNO @ 1669+95.37 200.00' LT. & 1680+27.12 200.00' LT.	5/18/05	RSB

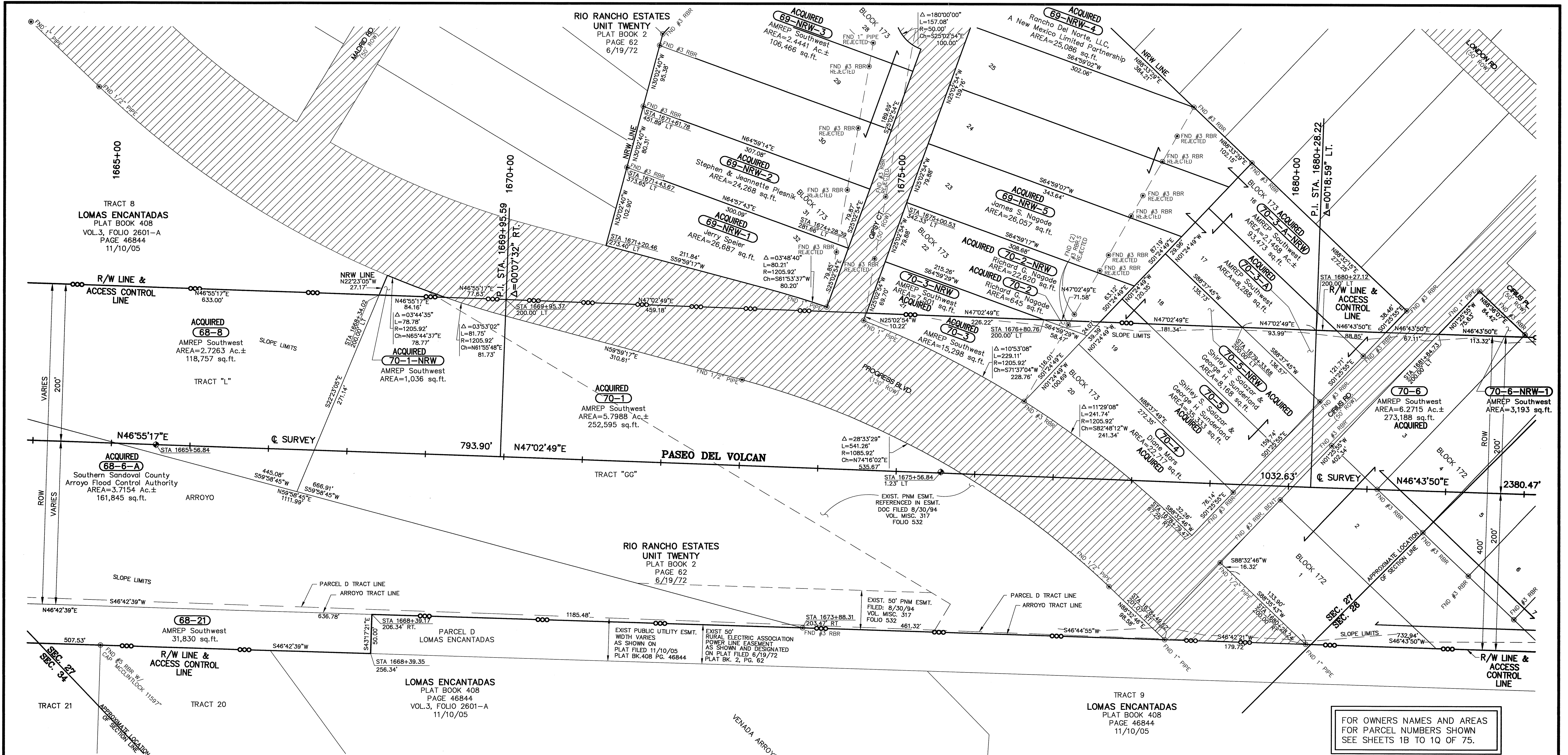
REVISIONS (OR CHANGE NOTICES)

NEW MEXICO STATE HIGHWAY COMMISSION
RIGHT-OF-WAY MAP
NEW MEXICO PROJECT NO.
NH-4007(001)
SANDOVAL COUNTY
SCALE 1"=60'
SHEET 69 OF 75

Right-of-Way Maps Prepared By:
DATE: MAY, 2001
PB JOB No. 33474

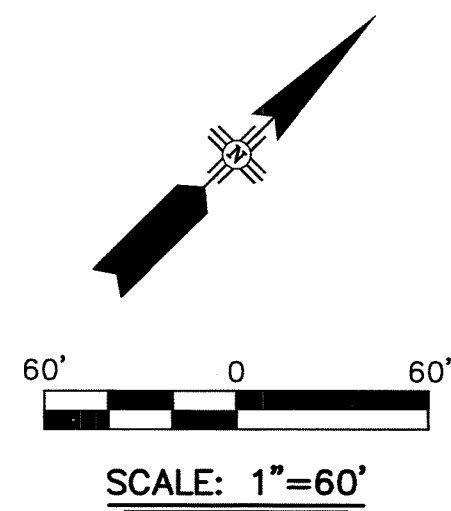
5801 Osuna Rd. NE - Suite 200
Albuquerque, NM 87109 - (505) 881-5357

ACCESS CONTROLLED
PCN 2607



- NOTES**
- ALL DISTANCES ARE HORIZONTAL GROUND DISTANCES.
 - BEARINGS ARE NEW MEXICO STATE PLANE GRID, CENTRAL ZONE (NAD 83).
 - BASIS OF BEARING: N35°19'12"E FROM NATIONAL GEODETIC SURVEY 3D MONUMENT "GPS 1982 S 424" TO N.M. STATE HIGHWAY COMM. BRASS CAP "STA. NM-44-RIA".
 - ALL STATIONS AND OFFSETS SHOWN ARE TO SURVEY CENTERLINE UNLESS OTHERWISE NOTED.

- LEGEND**
- ⊕ DENOTES CENTERLINE MONUMENT SET THIS SURVEY 2-1/2" ALUMINUM CAP ON REBAR STAMPED "PASEO DEL VOLCAN CENTERLINE NMP5 11462 NMP NH-4007(001)"
 - △ DENOTES FOUND BRASS CAP OR STONE
 - ⊙ DENOTES FOUND PROPERTY CORNER, SEE MAP FOR DESCRIPTION
 - DENOTES SLOPE AS PER CONSTRUCTION PLANS, FILL OR CUT
 - - - DENOTES PROPOSED ACCESS CONTROL LINE AS PER NMP NH-4007(001)
 - ✕ DENOTES FENCE
 - OE- DENOTES OVERHEAD ELECTRIC
 - ▨ EXISTING LOCAL STREET RIGHT-OF-WAY PER RIO RANCHO ESTATES PLATTING ACTION
 - ACQUIRED DENOTES R/W PARCELS ACQUIRED TO DATE - AUGUST 2009




**SECTION 27,
TOWNSHIP 13 NORTH, RANGE 3 EAST;
CITY OF RIO RANCHO**

SURVEYOR'S CERTIFICATE

I CERTIFY THAT I AM A REGISTERED PROFESSIONAL SURVEYOR AND THAT THESE RIGHT-OF-WAY MAPS ARE AN INTERIM PRODUCT OF PROJECT DESIGN DEVELOPMENT AND WERE PREPARED BY ME OR UNDER MY DIRECTION AND ARE BASED ON ACTUAL FIELD SURVEYS PERFORMED UNDER MY DIRECTION FROM JANUARY 2000 THROUGH JULY 2001. CONFORMANCE WITH THE STATE OF NEW MEXICO'S MINIMUM STANDARDS FOR RIGHT-OF-WAY SURVEYING WILL OCCUR FOLLOWING ACTUAL ACQUISITION OF RIGHT-OF-WAY REQUIRED BY PROJECT NUMBER NH-4007(001).

Ruan S. Bacigalupa 1/15/05
 RUAN S. BACIGALUPA, N.M.P.S. No. 11462
 Parsons Brinckerhoff Quade & Douglas Inc.
 5801 Osuna Rd. N.E.
 Albuquerque, N.M. 87109



**ACCESS CONTROLLED
PCN 2607**

FOR OWNERS NAMES AND AREAS FOR PARCEL NUMBERS SHOWN SEE SHEETS 1B TO 1Q OF 75.

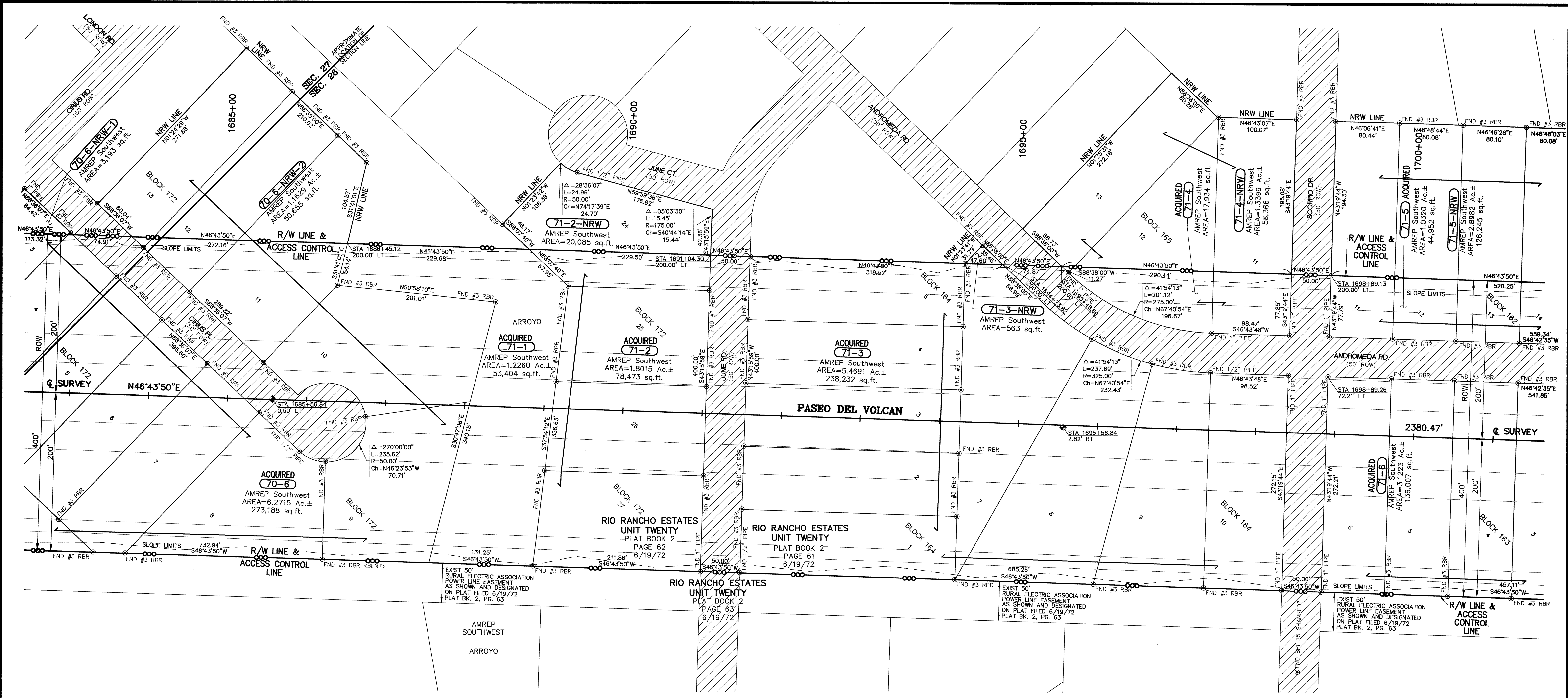
**FINAL MAP JAN. 15, 2003
DATE**

NO.	DESCRIPTION	DATE	BY
6	ADDED ACQUISITION STATUS - AUGUST 2009 (SEE LEGEND)	9/4/09	RSB
5	ADDED 68-21, REVISED ACCESS CONTROL, ADDED LOMAS ENCANTADAS PLAT	5/21/08	RSB
4	REVISED OWNERSHIP 68-6-A	2/18/08	RSB
3	CORRECTED FIRST CENTERLINE DISTANCE ON SHEET TO 793.90'	5/23/06	RSB
2	REVISED OWNERSHIP 70-4, ADDED PNM EASEMENT	4/10/06	RSB
1	ADDED STA. & OFF. ANNO. @ 1669+95.37 200.00' LT. & 1680+27.12 200.00' LT.	5/18/05	RSB

NEW MEXICO STATE HIGHWAY COMMISSION
RIGHT-OF-WAY MAP
 NEW MEXICO PROJECT NO.
NH-4007(001)
 SANDOVAL COUNTY
 SCALE 1"=60' SHEET 70 OF 75

Right-of-Way Maps Prepared By:
DATE: MAY, 2001
PB JOB No. 33474

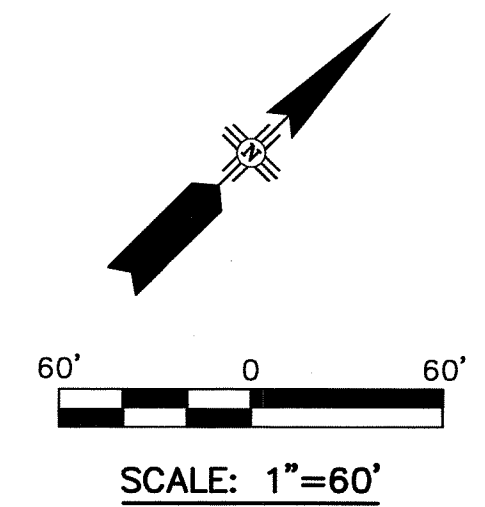
5801 Osuna Rd. NE - Suite 200
 Albuquerque, NM 87109 - (505) 881-5357



FOR OWNERS NAMES AND AREAS FOR PARCEL NUMBERS SHOWN SEE SHEETS 1B TO 1Q OF 75.

- NOTES**
- ALL DISTANCES ARE HORIZONTAL GROUND DISTANCES.
 - BEARINGS ARE NEW MEXICO STATE PLANE GRID, CENTRAL ZONE (NAD 83).
 - BASIS OF BEARING: $N35^{\circ}19'12''E$ FROM NATIONAL GEODETIC SURVEY 3D MONUMENT "SPS 1882 S 424" TO N.M. STATE HIGHWAY COMM. BRASS CAP "STA. NM-44-RIA".
 - ALL STATIONS AND OFFSETS SHOWN ARE TO SURVEY CENTERLINE UNLESS OTHERWISE NOTED.

- LEGEND**
- ⊕ DENOTES CENTERLINE MONUMENT SET THIS SURVEY 2-1/2" ALUMINUM CAP ON REBAR STAMPED "PASEO DEL VOLCAN CENTERLINE NMPS 11462 NMP NH-4007(001)"
 - ⊙ DENOTES FOUND BRASS CAP OR STONE
 - ⊙ DENOTES FOUND PROPERTY CORNER, SEE MAP FOR DESCRIPTION
 - - - DENOTES SLOPE AS PER CONSTRUCTION PLANS, FILL OR CUT
 - DENOTES PROPOSED ACCESS CONTROL LINE AS PER NMP NH-4007(001)
 - x DENOTES FENCE
 - DENOTES OVERHEAD ELECTRIC
 - ▨ EXISTING LOCAL STREET RIGHT-OF-WAY PER RIO RANCHO ESTATES PLATTING ACTION
 - ACQUIRED DENOTES R/W PARCELS ACQUIRED TO DATE - AUGUST 2009



SECTION 26 & 27,
TOWNSHIP 13 NORTH, RANGE 3 EAST;
CITY OF RIO RANCHO

SURVEYOR'S CERTIFICATE

I CERTIFY THAT I AM A REGISTERED PROFESSIONAL SURVEYOR AND THAT THESE RIGHT-OF-WAY MAPS ARE AN INTERIM PRODUCT OF PROJECT DESIGN DEVELOPMENT AND WERE PREPARED BY ME OR UNDER MY DIRECTION AND ARE BASED ON ACTUAL FIELD SURVEYS PERFORMED UNDER MY DIRECTION FROM JANUARY 2000 THROUGH JULY 2001. CONFORMANCE WITH THE STATE OF NEW MEXICO'S MINIMUM STANDARDS FOR RIGHT-OF-WAY SURVEYING WILL OCCUR FOLLOWING ACTUAL ACQUISITION OF RIGHT-OF-WAY REQUIRED BY PROJECT NUMBER NH-4007(001).

Ruan S. Bacigalupa 1/15/03
 RUAN S. BACIGALUPA
 NEW MEXICO
 LICENSED PROFESSIONAL SURVEYOR
 (11462)

FINAL MAP JAN. 15, 2003
DATE

NO.	DESCRIPTION	DATE	BY
1	ADDED ACQUISITION STATUS - AUGUST 2009 (SEE LEGEND)	9/4/09	RSB

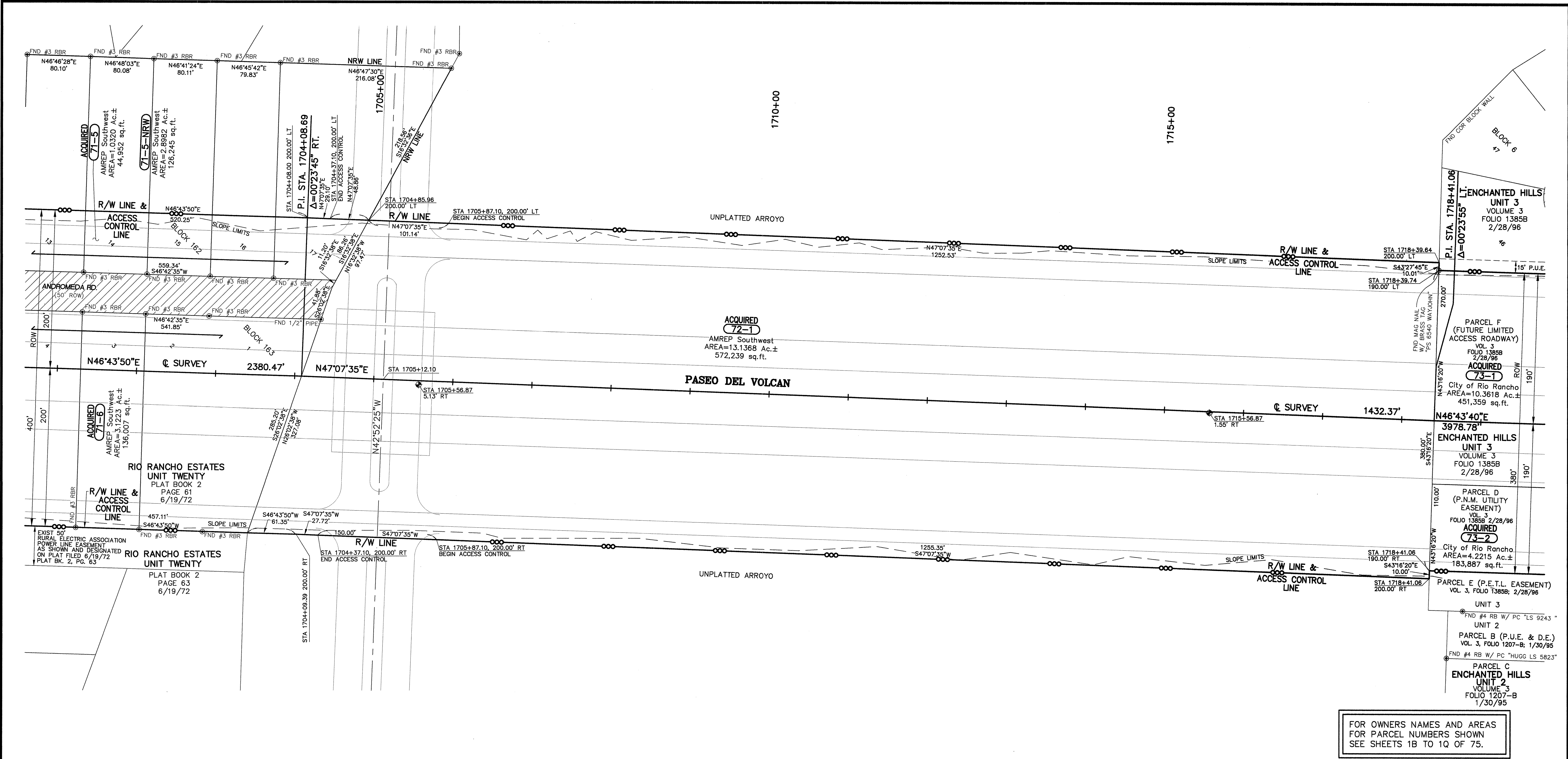
REVISIONS (OR CHANGE NOTICES)

Right-of-Way Maps Prepared By:
 DATE: MAY, 2001
 PB JOB No. 33474

 5801 Osuna Rd. NE - Suite 200
 Albuquerque, NM 87109 - (505) 881-5357

ACCESS CONTROLLED
PCN 2607

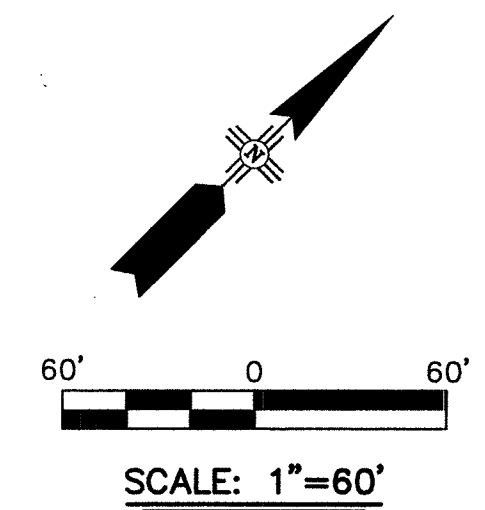
NEW MEXICO STATE HIGHWAY COMMISSION
RIGHT-OF-WAY MAP
 NEW MEXICO PROJECT NO.
NH-4007(001)
 SANDOVAL COUNTY
 SCALE 1"=60' SHEET 71 OF 75



- NOTES**
- ALL DISTANCES ARE HORIZONTAL GROUND DISTANCES.
 - BEARINGS ARE NEW MEXICO STATE PLANE GRID, CENTRAL ZONE (NAD 83).
 - BASIS OF BEARING: N35°12'2"E FROM NATIONAL GEODETIC SURVEY 3D MONUMENT "GPS 1982 S 424" TO N.M. STATE HIGHWAY COMM. BRASS CAP "STA. NM-44-RIA".
 - ALL STATIONS AND OFFSETS SHOWN ARE TO SURVEY CENTERLINE UNLESS OTHERWISE NOTED.

- LEGEND**
- ⊕ DENOTES CENTERLINE MONUMENT SET THIS SURVEY 2-1/2" ALUMINUM CAP ON REBAR STAMPED "PASEO DEL VOLCAN CENTERLINE NMP5 11462 NMP NH-4007(001)"
 - △ DENOTES FOUND BRASS CAP OR STONE
 - ⊙ DENOTES FOUND PROPERTY CORNER, SEE MAP FOR DESCRIPTION
 - DENOTES SLOPE AS PER CONSTRUCTION PLANS, FILL OR CUT
 - DENOTES PROPOSED ACCESS CONTROL LINE AS PER NMP NH-4007(001)
 - ✕ DENOTES FENCE
 - DENOTES OVERHEAD ELECTRIC
 - ▨ EXISTING LOCAL STREET RIGHT-OF-WAY PER RIO RANCHO ESTATES PLATTING ACTION
 - ACQUIRED DENOTES R/W PARCELS ACQUIRED TO DATE - AUGUST 2009

Right-of-Way Maps Prepared By:
Parsons Brinckerhoff
 5801 Osuna Rd. NE - Suite 200
 Albuquerque, NM 87109 - (505) 881-5357



SECTION 26,
 TOWNSHIP 13 NORTH, RANGE 3 EAST;
 CITY OF RIO RANCHO

SURVEYOR'S CERTIFICATE

I CERTIFY THAT I AM A REGISTERED PROFESSIONAL SURVEYOR AND THAT THESE RIGHT-OF-WAY MAPS ARE AN INTERIM PRODUCT OF PROJECT DESIGN DEVELOPMENT AND WERE PREPARED BY ME OR UNDER MY DIRECTION AND ARE BASED ON ACTUAL FIELD SURVEYS PERFORMED UNDER MY DIRECTION FROM JANUARY 2000 THROUGH JULY 2001. CONFORMANCE WITH THE STATE OF NEW MEXICO'S MINIMUM STANDARDS FOR RIGHT-OF-WAY SURVEYING WILL OCCUR FOLLOWING ACTUAL ACQUISITION OF RIGHT-OF-WAY REQUIRED BY PROJECT NUMBER NH-4007(001).

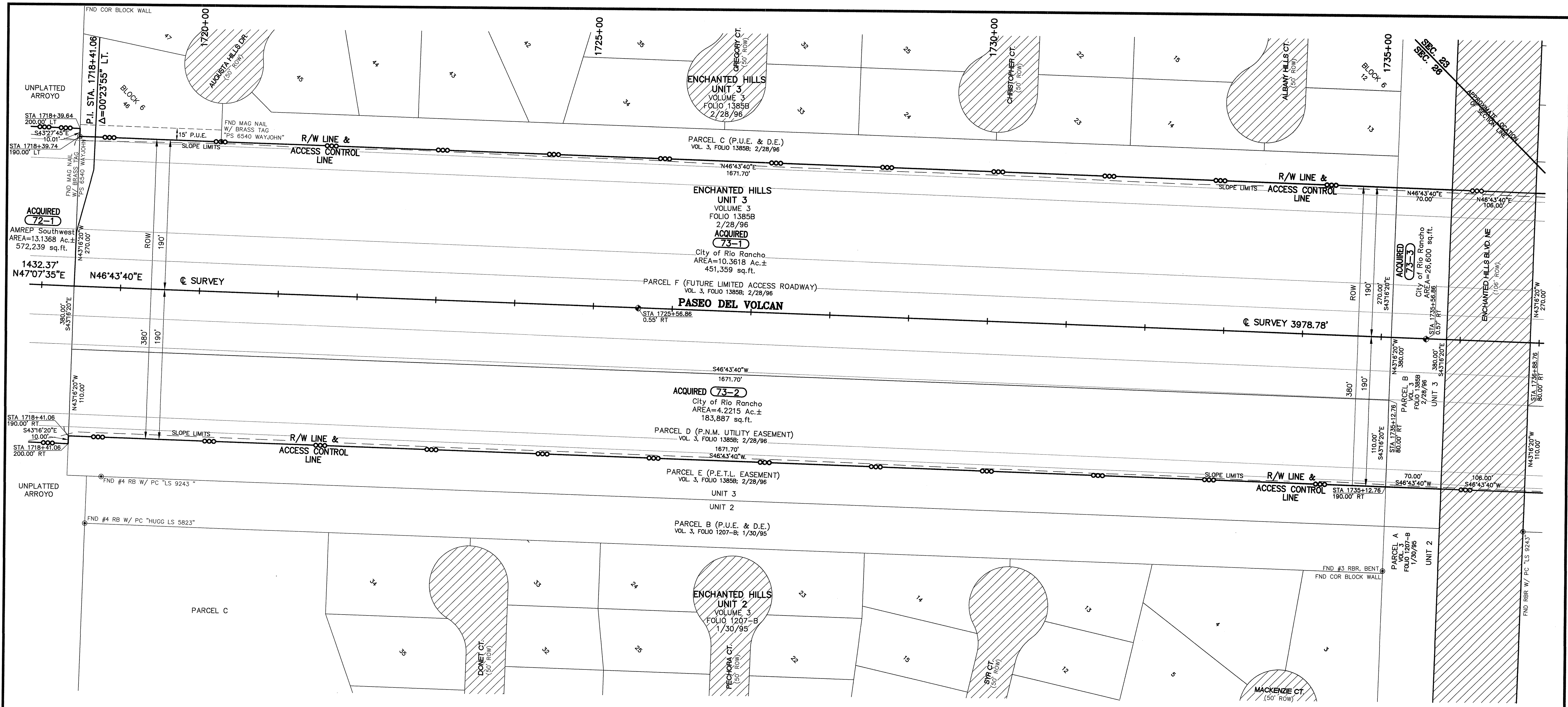
Ruan S. Bacigalupa DATE 1/15/03
 RUAN S. BACIGALUPA, NMRS No. 11462
 Parsons Brinckerhoff Quade & Douglas Inc.
 5801 Osuna Rd. N.E.,
 Albuquerque, N.M. 87109

FINAL MAP JAN. 15, 2003
 DATE

NO.	DESCRIPTION	DATE	BY
5			
4			
3			
2	ADDED ACQUISITION STATUS - AUGUST 2009 (SEE LEGEND)	9/4/09	RSB
1	ADDED STA. & OFF. INFO @ 1704+08.00 200.00' LT. & 1704+09.39 200.00' RT.	5/16/05	RSB

REVISIONS (OR CHANGE NOTICES)

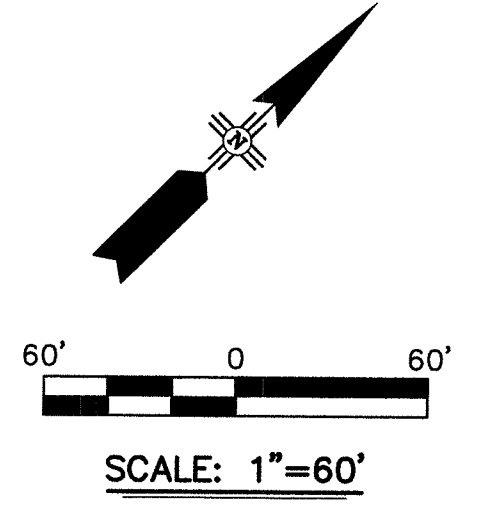
NEW MEXICO STATE HIGHWAY COMMISSION
RIGHT-OF-WAY MAP
 NEW MEXICO PROJECT NO.
NH-4007(001)
 SANDOVAL COUNTY
 SCALE 1"=60' SHEET 72 OF 75



FOR OWNERS NAMES AND AREAS FOR PARCEL NUMBERS SHOWN SEE SHEETS 1B TO 1Q OF 75.

- NOTES**
- ALL DISTANCES ARE HORIZONTAL GROUND DISTANCES.
 - BEARINGS ARE NEW MEXICO STATE PLANE GRID, CENTRAL ZONE (NAD 83).
 - BASIS OF BEARING: N35°19'12"E FROM NATIONAL GEODETIC SURVEY 3D MONUMENT "GPS 1982 S 424" TO N.M. STATE HIGHWAY COMM. BRASS CAP "STA. NM-44-RIA".
 - ALL STATIONS AND OFFSETS SHOWN ARE TO SURVEY CENTERLINE UNLESS OTHERWISE NOTED.

- LEGEND**
- ⊕ DENOTES CENTERLINE MONUMENT SET THIS SURVEY 2-1/2" ALUMINUM CAP ON REBAR STAMPED "PASEO DEL VOLCAN CENTERLINE NMP5 11462 NMP NH-4007(001)"
 - △ DENOTES FOUND BRASS CAP OR STONE
 - ⊙ DENOTES FOUND PROPERTY CORNER, SEE MAP FOR DESCRIPTION
 - DENOTES SLOPE AS PER CONSTRUCTION PLANS, FILL OR CUT
 - DENOTES PROPOSED ACCESS CONTROL LINE AS PER NMP NH-4007(001)
 - x DENOTES FENCE
 - DENOTES OVERHEAD ELECTRIC
 - ▨ EXISTING LOCAL STREET RIGHT-OF-WAY PER RIO RANCHO ESTATES PLATTING ACTION
 - ACQUIRED DENOTES R/W PARCELS ACQUIRED TO DATE - AUGUST 2009




**SECTION 23 & 26,
TOWNSHIP 13 NORTH, RANGE 3 EAST;
CITY OF RIO RANCHO**

SURVEYOR'S CERTIFICATE

I CERTIFY THAT I AM A REGISTERED PROFESSIONAL SURVEYOR AND THAT THESE RIGHT-OF-WAY MAPS ARE AN INTERIM PRODUCT OF PROJECT DESIGN DEVELOPMENT AND WERE PREPARED BY ME OR UNDER MY DIRECTION AND ARE BASED ON ACTUAL FIELD SURVEYS PERFORMED UNDER MY DIRECTION FROM JANUARY 2000 THROUGH JULY 2001. CONFORMANCE WITH THE STATE OF NEW MEXICO'S MINIMUM STANDARDS FOR RIGHT-OF-WAY SURVEYING WILL OCCUR FOLLOWING ACTUAL ACQUISITION OF RIGHT-OF-WAY SURVEYED BY PROJECT NUMBER NH-4007(001).

Ruan S. Bacigalupa DATE 1/15/03
 RUAN S. BACIGALUPA, N.M.C.S. 11462
 Parsons Brinckerhoff Quade & Douglas Inc.
 5801 Osuna Rd. N.E.
 Albuquerque, N.M. 87109



**ACCESS CONTROLLED
PCN 2607**

**FINAL MAP JAN. 15, 2003
DATE**

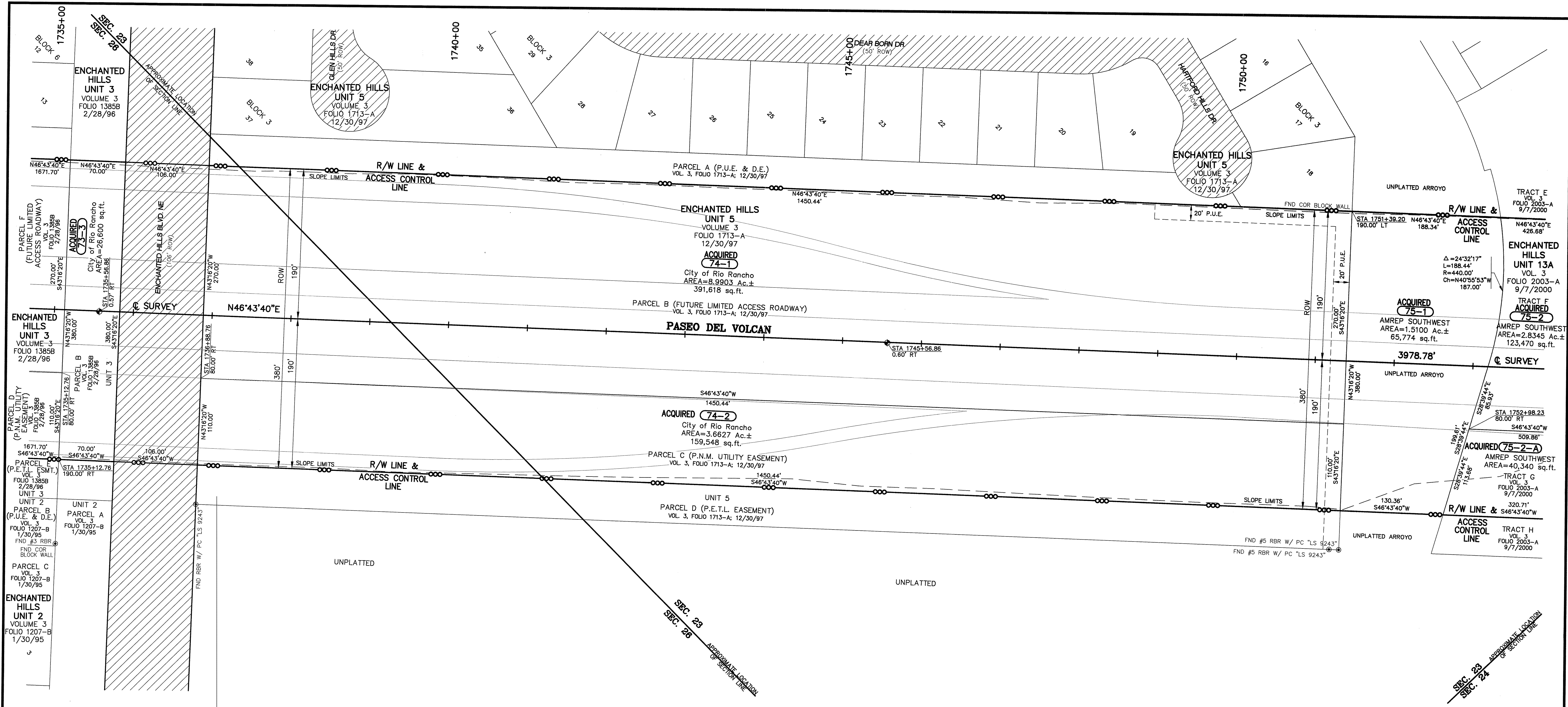
NO.	DESCRIPTION	DATE	BY
1	ADDED ACQUISITION STATUS - AUGUST 2009 (SEE LEGEND)	9/4/09	RSB

REVISIONS (OR CHANGE NOTICES)

NEW MEXICO STATE HIGHWAY COMMISSION
RIGHT-OF-WAY MAP
 NEW MEXICO PROJECT NO.
NH-4007(001)
 SANDOVAL COUNTY
 SCALE 1"=60'
 SHEET 73 OF 75

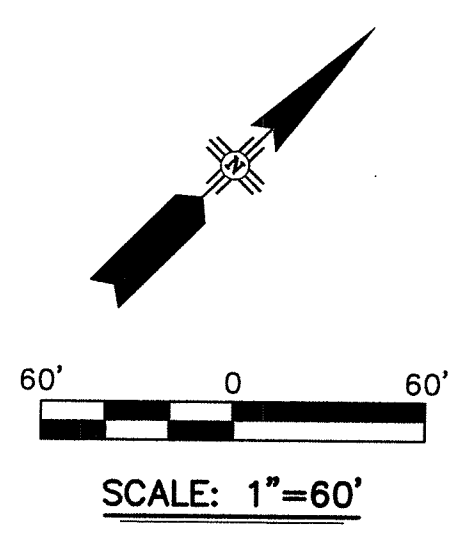
Right-of-Way Maps Prepared By:
 DATE: MAY, 2001
 PB JOB No. 33474

5801 Osuna Rd. NE - Suite 200
 Albuquerque, NM 87109 - (505) 881-5357



- NOTES**
- ALL DISTANCES ARE HORIZONTAL GROUND DISTANCES.
 - BEARINGS ARE NEW MEXICO STATE PLANE GRID, CENTRAL ZONE (NAD 83).
 - BASIS OF BEARING: N35°19'12"E FROM NATIONAL GEODETIC SURVEY 3D MONUMENT 098 1982 S 424' TO N.M. STATE HIGHWAY COMM. BRASS CAP "STA. NM-44-RIA".
 - ALL STATIONS AND OFFSETS SHOWN ARE TO SURVEY CENTERLINE UNLESS OTHERWISE NOTED.

- LEGEND**
- ⊕ DENOTES CENTERLINE MONUMENT SET THIS SURVEY 2-1/2" ALUMINUM CAP ON REBAR STAMPED "PASEO DEL VOLCAN CENTERLINE NMP5 11482 NMP NH-4007(001)"
 - ⚠ DENOTES FOUND BRASS CAP OR STONE
 - ⊙ DENOTES FOUND PROPERTY CORNER, SEE MAP FOR DESCRIPTION
 - / — DENOTES SLOPE AS PER CONSTRUCTION PLANS, FILL OR CUT
 - ○ — DENOTES PROPOSED ACCESS CONTROL LINE AS PER NMP NH-4007(001)
 - x — DENOTES FENCE
 - OE — DENOTES OVERHEAD ELECTRIC
 - ▨ EXISTING LOCAL STREET RIGHT-OF-WAY PER RIO RANCHO ESTATES PLATTING ACTION
 - ACQUIRED DENOTES R/W PARCELS ACQUIRED TO DATE - AUGUST 2009



**SECTION 23, 24 & 26,
TOWNSHIP 13 NORTH, RANGE 3 EAST;
CITY OF RIO RANCHO**

Right-of-Way Maps Prepared By:
DATE: MAY, 2001
PB JOB No. 33474

5801 Osuna Rd. NE - Suite 200
Albuquerque, NM 87109 - (505) 881-5357

SURVEYOR'S CERTIFICATE

I CERTIFY THAT I AM A REGISTERED PROFESSIONAL SURVEYOR AND THAT THESE RIGHT-OF-WAY MAPS ARE AN INTERIM PRODUCT OF PROJECT DESIGN DEVELOPMENT AND WERE PREPARED BY ME OR UNDER MY DIRECTION AND ARE BASED ON ACTUAL FIELD SURVEYS PERFORMED UNDER MY DIRECTION FROM JANUARY 2000 THROUGH JULY 2001. CONFORMANCE WITH THE STATE OF NEW MEXICO'S MINIMUM STANDARDS FOR RIGHT-OF-WAY SURVEYING WILL OCCUR FOLLOWING ACTUAL ACQUISITION OF RIGHT-OF-WAY REQUIRED BY PROJECT NUMBER NH-4007(001).

Ruan S. Bacigalupa 1/15/03
DATE
RUAN S. BACIGALUPA
NEW MEXICO
11462
REGISTERED PROFESSIONAL SURVEYOR

**ACCESS CONTROLLED
PCN 2607**

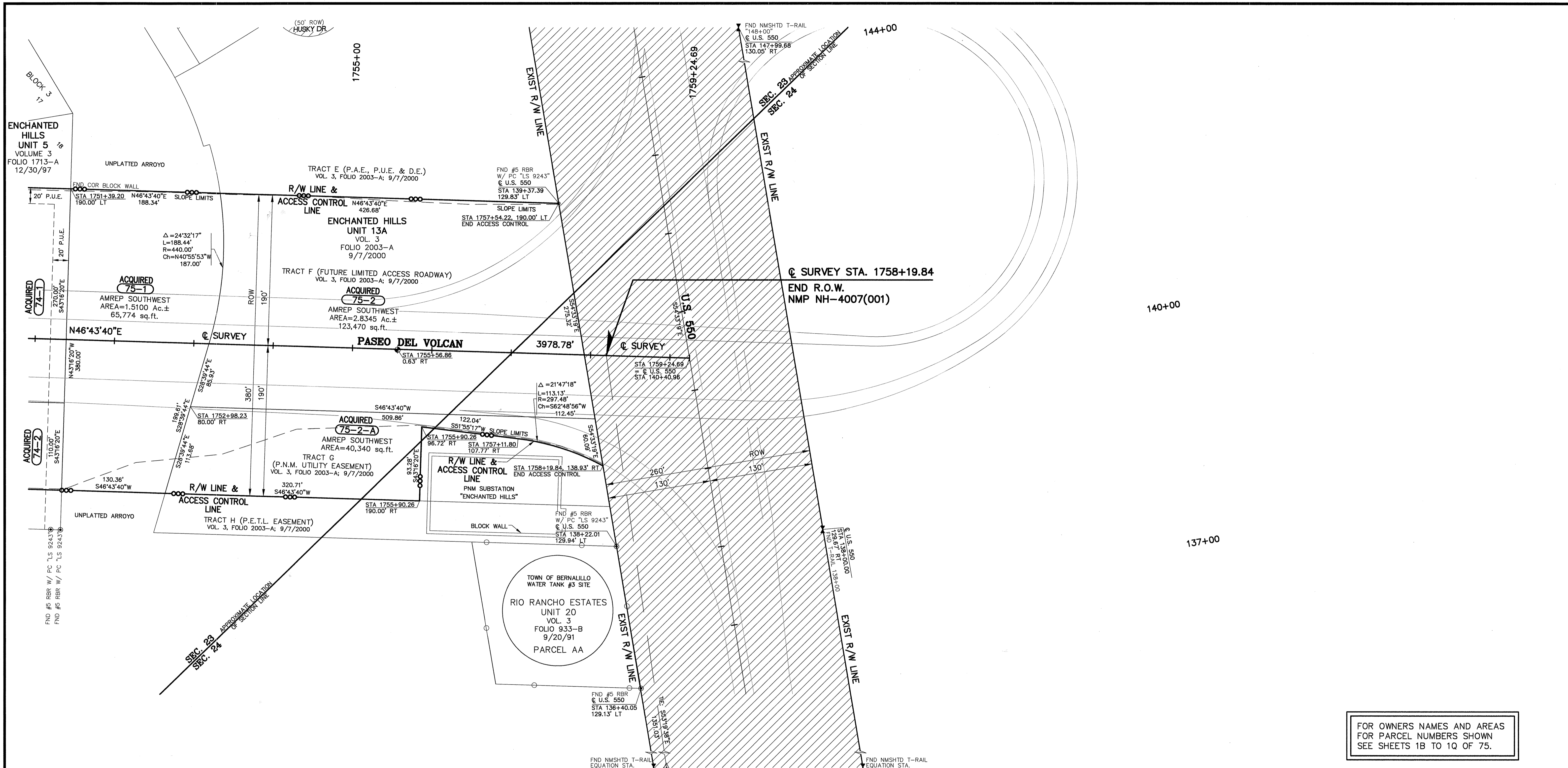
FOR OWNERS NAMES AND AREAS
FOR PARCEL NUMBERS SHOWN
SEE SHEETS 1B TO 1Q OF 75.

FINAL MAP JAN. 15, 2003
DATE

NO.	DESCRIPTION	DATE	BY
1	ADDED ACQUISITION STATUS - AUGUST 2009 (SEE LEGEND)	9/4/09	RSB

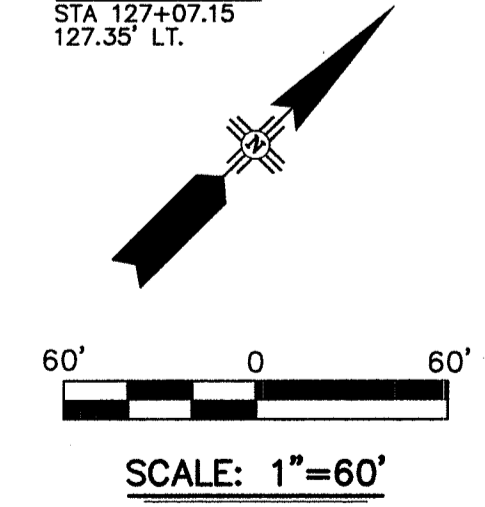
REVISIONS (OR CHANGE NOTICES)

NEW MEXICO STATE HIGHWAY COMMISSION
RIGHT-OF-WAY MAP
NEW MEXICO PROJECT NO.
NH-4007(001)
SANDOVAL COUNTY
SCALE 1"=60'
SHEET 74 OF 75



- NOTES**
1. ALL DISTANCES ARE HORIZONTAL GROUND DISTANCES.
 2. BEARINGS ARE NEW MEXICO STATE PLANE GRID, CENTRAL ZONE (NAD 83).
 3. BASIS OF BEARING: N38°18'27"E FROM NATIONAL GEODETIC SURVEY 3D MONUMENT OPS 1982 S 424 TO N.M. STATE HIGHWAY COMM. BRASS CAP "STA. NM-44-RIA".
 4. ALL STATIONS AND OFFSETS SHOWN ARE TO SURVEY CENTERLINE UNLESS OTHERWISE NOTED.

- LEGEND**
- ⊕ DENOTES CENTERLINE MONUMENT SET THIS SURVEY 2-1/2" ALUMINUM CAP ON REBAR STAMPED "PASEO DEL VOLCAN CENTERLINE NMP'S 11462 NMP NH-4007(001)"
 - △ DENOTES FOUND BRASS CAP OR STONE
 - ⊙ DENOTES FOUND PROPERTY CORNER, SEE MAP FOR DESCRIPTION
 - DENOTES SLOPE AS PER CONSTRUCTION PLANS, FILL OR CUT
 - DENOTES PROPOSED ACCESS CONTROL LINE AS PER NMP NH-4007(001)
 - x— DENOTES FENCE
 - OE— DENOTES OVERHEAD ELECTRIC
 - ▨ EXISTING RIGHT-OF-WAY PER NMP F-033-1(10)
 - ACQUIRED DENOTES R/W PARCELS ACQUIRED TO DATE - AUGUST 2009



**SECTION 23 & 26,
TOWNSHIP 13 NORTH, RANGE 3 EAST;
CITY OF RIO RANCHO**

SURVEYOR'S CERTIFICATE

I CERTIFY THAT I AM A REGISTERED PROFESSIONAL SURVEYOR AND THAT THESE RIGHT-OF-WAY MAPS ARE AN INTERIM PRODUCT OF PROJECT DESIGN DEVELOPMENT AND WERE PREPARED BY ME OR UNDER MY DIRECTION AND ARE BASED ON ACTUAL FIELD SURVEYS PERFORMED UNDER MY DIRECTION FROM JANUARY, 2000 THROUGH JULY, 2001. CONFORMANCE WITH THE STATE OF NEW MEXICO'S MINIMUM STANDARDS FOR RIGHT-OF-WAY SURVEYING WILL OCCUR FOLLOWING ACTUAL ACQUISITION OF RIGHT-OF-WAY REQUIRED BY PROJECT NUMBER NH-4007(001).

Ruan S. Bacigalupa
 RUAN S. BACIGALUPA, NMS No. 11462
 Parsons Brinckerhoff Quade & Douglas Inc.
 5801 Osuna Rd. N.E.
 Albuquerque, N.M. 87109



FOR OWNERS NAMES AND AREAS FOR PARCEL NUMBERS SHOWN SEE SHEETS 1B TO 1Q OF 75.

FINAL MAP JAN. 15, 2003
DATE

NO.	DESCRIPTION	DATE	BY
1	ADDED ACQUISITION STATUS - AUGUST 2009 (SEE LEGEND)	9/4/09	RSB

NEW MEXICO STATE HIGHWAY COMMISSION
RIGHT-OF-WAY MAP
 NEW MEXICO PROJECT NO.
NH-4007(001)
 SANDOVAL COUNTY
 SCALE 1"=60' SHEET 75 OF 75

Right-of-Way Maps Prepared By:
 DATE: MAY, 2001
 PB JOB No. 33474
PB Parsons Brinckerhoff
 5801 Osuna Rd. NE Suite 200
 Albuquerque, NM 87109 - (505) 881-5357