

TEMPORARY WELL EASEMENT

Grant of Temporary Construction Easement between Carinos Properties LLC, an Arizona Limited Liability Company ("Grantor") whose address is 7835 E. Redfield Road, Ste. 100, Scottsdale, AZ 85260 and Sandoval County, a political subdivision of the State of New Mexico ("Grantee"), whose address is P.O. Box 40, Bernalillo, NM 87004, and Recorp, an Arizona Corporation whose address is 7835 E. Redfield Road, Ste. 100, Scottsdale, AZ 85260 ("Grantee")

Grantor grants to grantee a temporary easement lying within the SW ¼, SW ¼, NE ¼, Section 11, Township 12 North, Range 1 West, NMPM, Sandoval County, New Mexico. The easement in question is further described as a circle, 2,000 feet in diameter, with its center point located at Latitude 35°17'00.40284"N, Longitude 106°54'44.47725" W, NAD 83 X= 1,422,745 Y=1,559,113.

The purpose of this easement is to allow the Grantee to permit, drill, and maintain an exploratory water well. The grant and other provisions of this easement constitute covenants running with the land for the benefit of the Grantee and its successors and assigns until the easement is terminated. The easement in question shall terminate on May 31, 2009.

GRANTOR: CARINOS PROPERTIES LLC


By: 
Recorp Investments Inc, Manager
David P. Maniatis-President

ACKNOWLEDGEMENT FOR CORPORATION

STATE OF ARIZONA)

COUNTY OF MARICOPA)

The foregoing instrument was duly acknowledged before me this 6th day of June 2008 by David P. Maniatis, President of Recorp Investments, Inc. Manager of Carinos Properties, LLC.


Notary Public

My Commission Expires:

10/31/2010



TEMPORARY WELL EASEMENT

Grant of Temporary Construction Easement between Carinos Properties LLC, an Arizona Limited Liability Company ("Grantor") whose address is 7835 E Redfield Road, Ste 100, Scottsdale, AZ 85260, and Sandoval County, a political subdivision of the State of New Mexico ("Grantee"), whose address is P.O. Box 40, Bernalillo, NM 87004, and Recorp, an Arizona Corporation whose address is 7835 E. Redfield Road, Ste. 100, Scottsdale, AZ 85260 ("Grantee")

Grantor grants to grantee a temporary easement lying within the SW ¼, SW ¼, NE ¼, Section 10, Township 12 North, Range 1 West, NMPM, Sandoval County, New Mexico. The easement in question is further described as a circle, 2000 feet in diameter, with its center point located at Latitude 35°17'00.80819" N, Longitude 106°55'34.81036" W, NAD 83 X=1,483,753 Y=1,559,182.

The purpose of this easement is to allow the Grantee to permit, drill, and maintain an exploratory water well. The grant and other provisions of this easement constitute covenants running with the land for the benefit of the Grantee and its successors and assigns until the easement is terminated. The easement in question shall terminate on May 31, 2008. *KR*

GRANTOR: CARINOS PROPERTIES LLC

By: *DPM*
Recorp Investments Inc, Manager
David P. Maniatis-President

ACKNOWLEDGMENT FOR CORPORATION

STATE OF ARIZONA)

) ss.

COUNTY OF MARICOPA)

The foregoing instrument was duly acknowledged before me this 6th day of June, ~~2008~~ *KR* 2008 by David P. Maniatis, President of Recorp Investments, Inc. Manager of *Carinos Properties, LLC.*

Kristen Rowley
Notary Public

My Commission Expires:

10/31/2010



TEMPORARY WELL EASEMENT

Grant of Temporary Construction Easement between Butera Properties LLC an Arizona Limited Liability Company ("Grantor") whose address is 7835 E Redfield Road, Ste 100, Scottsdale, AZ 85260, and Sandoval County, a political subdivision of the State of New Mexico ("Grantee"), whose address is P.O. Box 40, Bernalillo, NM 87004.

Grantor grants to grantee a temporary easement lying within the SE ¼, SE ¼, NW ¼, Section 12, Township 12 North, Range 1 West, NMPM, Sandoval County, New Mexico. The easement in question is further described as a circle, 2000 feet in diameter, with its center point located at Latitude 35°17'09.68023" N, Longitude 106°53'53.40537" W, NAD 83 X=1,446,985 Y=1,560,023.

The purpose of this easement is to allow the Grantee to permit, drill, and maintain an exploratory water well. The grant and other provisions of this easement constitute covenants running with the land for the benefit of the Grantee and its successors and assigns until the easement is terminated. The easement in question shall terminate on May 31, 2008.

GRANTOR: BUTERA PROPERTIES LLC

By: 

Recorp Investments Inc, Manager
David P. Maniatis-President


ACKNOWLEDGMENT FOR CORPORATION

STATE OF ARIZONA)

) ss.

COUNTY OF MARICOPA)

The foregoing instrument was duly acknowledged before me this 17th day of May, 2007 by ~~Name of President or Authorized Representative~~ David P. Maniatis, President of Recorp Investments Inc., Manager of Butera Properties LLC. *KR*



Notary Public

My Commission Expires:

10/31/2010



TEMPORARY WELL EASEMENT

Grant of Temporary Construction Easement between Carinos Properties LLC, an Arizona Limited Liability Company ("Grantor") whose address is 7835 E Redfield Road, Ste 100, Scottsdale, AZ 85260, and Sandoval County, a political subdivision of the State of New Mexico ("Grantee"), whose address is P.O. Box 40, Bernalillo, NM 87004.

Grantor grants to grantee a temporary easement lying within the SW ¼, SW ¼, NE ¼, Section 10, Township 12 North, Range 1 West, NMPM, Sandoval County, New Mexico. The easement in question is further described as a circle, 2000 feet in diameter, with its center point located at Latitude 35°17'00.80819"N, Longitude 106°55'34.81036" W, NAD 83 X=1,483,753 Y=1,559,182.

The purpose of this easement is to allow the Grantee to permit, drill, and maintain an exploratory water well. The grant and other provisions of this easement constitute covenants running with the land for the benefit of the Grantee and its successors and assigns until the easement is terminated. The easement in question shall terminate on May 31, 2008.

GRANTOR: CARINOS PROPERTIES LLC

By: *[Signature]*
Recorp Investments Inc, Manager
David P. Maniatis-President

ACKNOWLEDGMENT FOR CORPORATION

STATE OF ARIZONA)

) ss.

COUNTY OF MARICOPA)

The foregoing instrument was duly acknowledged before me this 17th day of May, KR 2007 by David P. Maniatis, President of Recorp Investments, Inc. Manager of Carinos Properties LLC.

Kristen Rowley
Notary Public

My Commission Expires:

10/31/2010



TEMPORARY WELL EASEMENT


Grant of Temporary Construction Easement between Butera Propertics LLC an Arizona Limited Liability Company ("Grantor") whose address is 7835 E Redfield Road, Ste 100, Scottsdale, AZ 85260 and **Sandoval County**, a political subdivision of the State of New Mexico ("Grantee"), whose address is P.O. Box 40, Bernalillo, NM 87004.

Grantor grants to grantee a temporary easement lying within the SW ¼, SW ¼, NE ¼, Section 11, Township 12 North, Range 1 West, NMPM, Sandoval County, New Mexico. The easement in question is further described as a circle, 2000 feet in diameter, with its center point located at Latitude 35°17'00.40284" N, Longitude 106°54'44.47725" W, NAD 83 X=1,442,745 Y=1,559,113.

The purpose of this easement is to allow the Grantee to permit, drill, and maintain an exploratory water well. The grant and other provisions of this easement constitute covenants running with the land for the benefit of the Grantee and its successors and assigns until the easement is terminated. The easement in question shall terminate on May 31, 2008.

GRANTOR: BUTERA PROPERTIES LLC

By:



Recorp Investments Inc, Manager
David P. Maniatis-President

ACKNOWLEDGMENT FOR CORPORATION

STATE OF ARIZONA)

) ss.

COUNTY OF MARICOPA)

The foregoing instrument was duly acknowledged before me this 17th day of May, 2007 by ~~Name of President or Authorized Representative~~ David P. Maniatis, President RR of Recorp Investments Inc., Manager of Butera Properties LLC.



Notary Public

My Commission Expires:

10/31/2010

